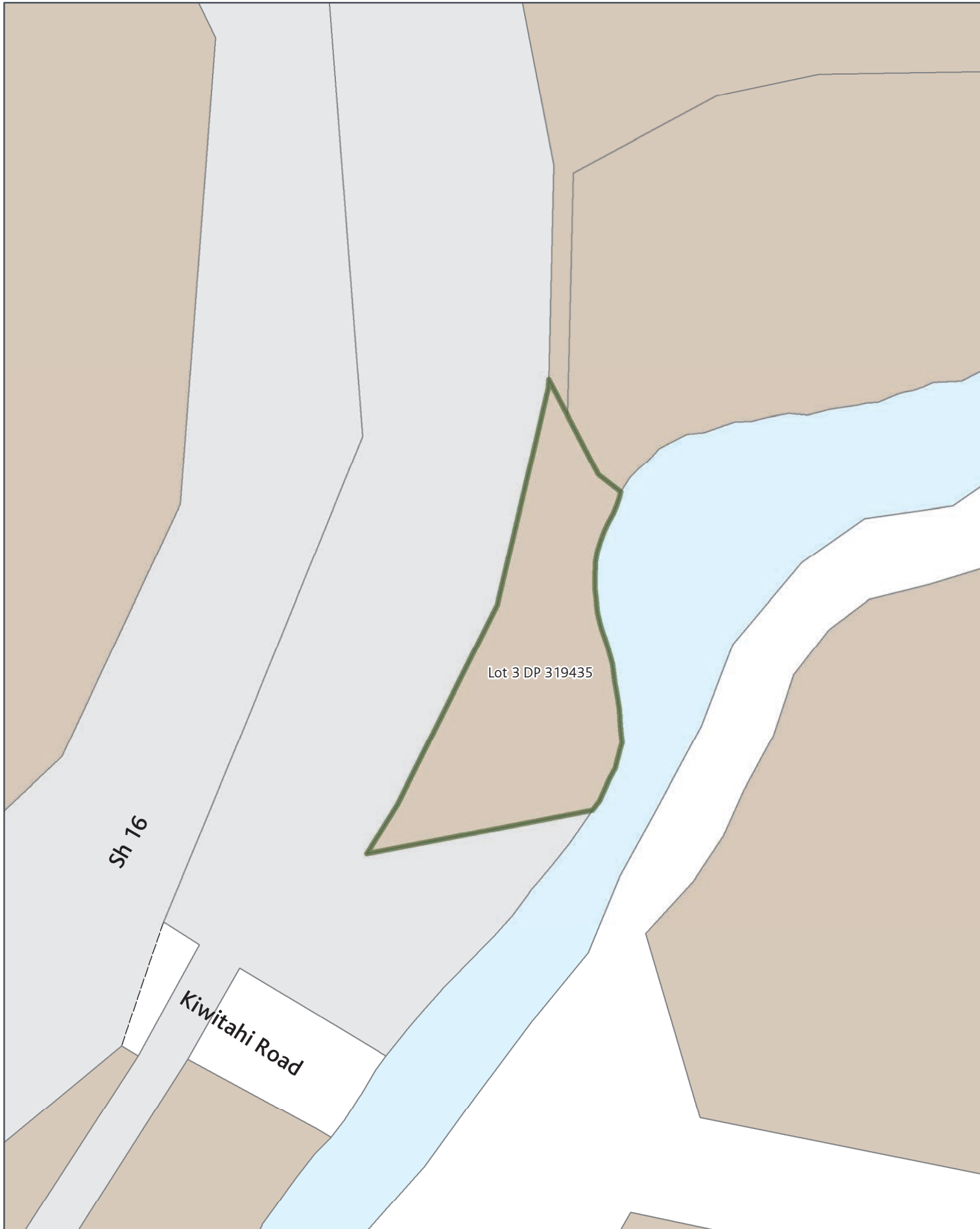


### SGIS13 Submission Gazette Reserves - Local

Rezone: Single House\_to\_Informal Recreation

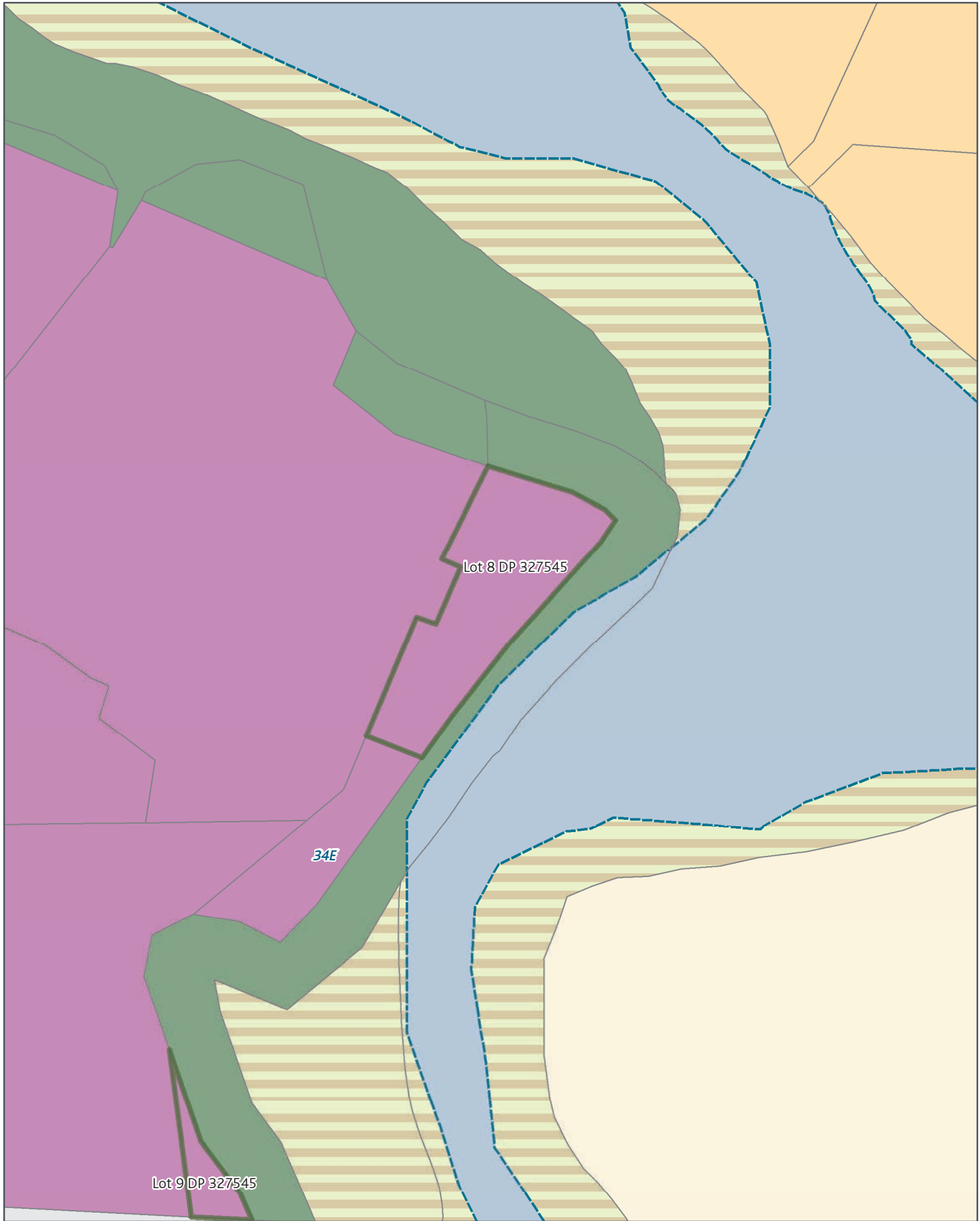
Page 66 of 141



### SGIS13 Submission Gazette Reserves - Local

Rezone: Rural Production\_to\_Informal Recreation

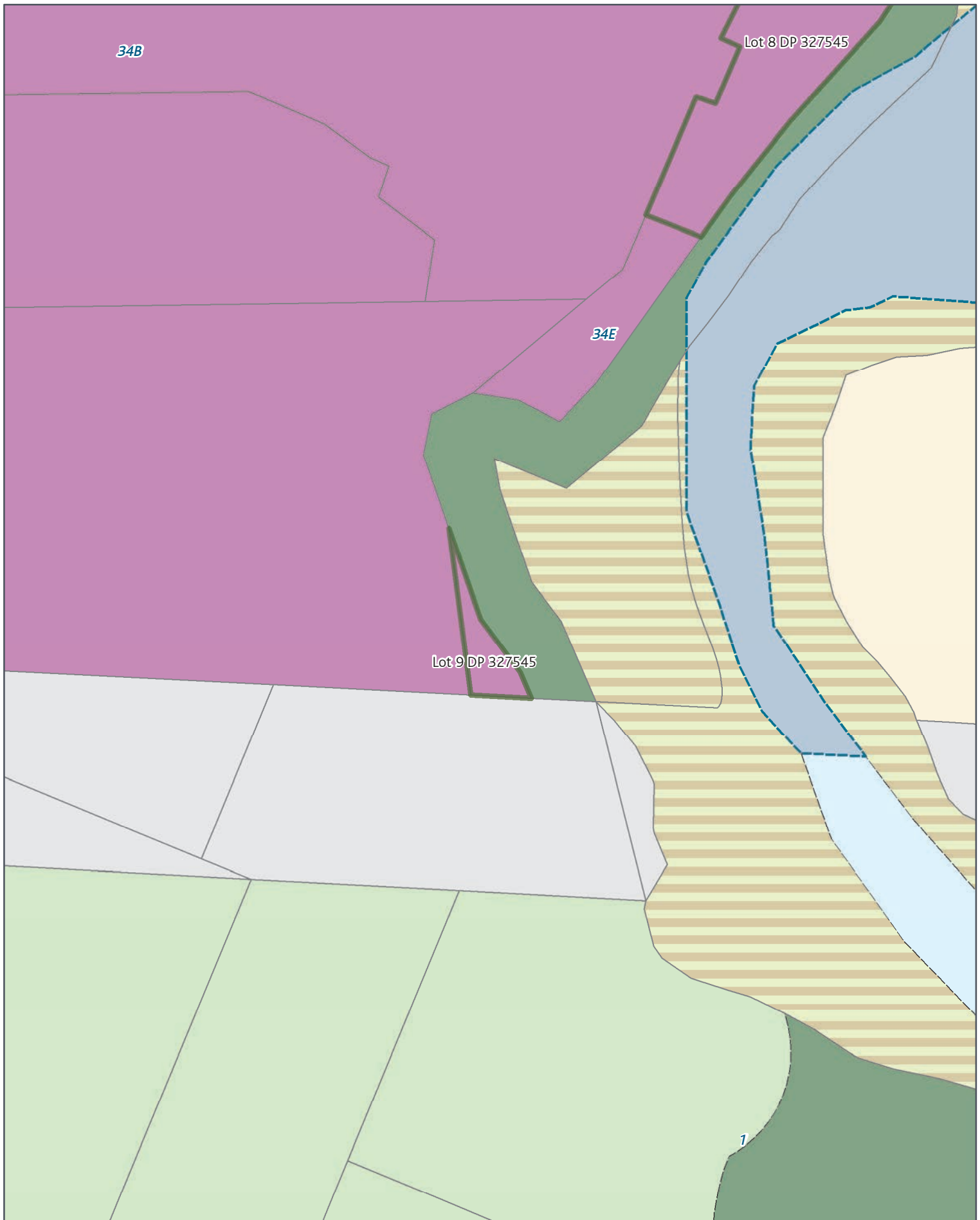
Page 67 of 141



### SGIS13 Submission Gazette Reserves - Local

Rezone: Light Industry\_to\_Informal Recreation

Page 68 of 141



### SGIS13 Submission Gazette Reserves - Local

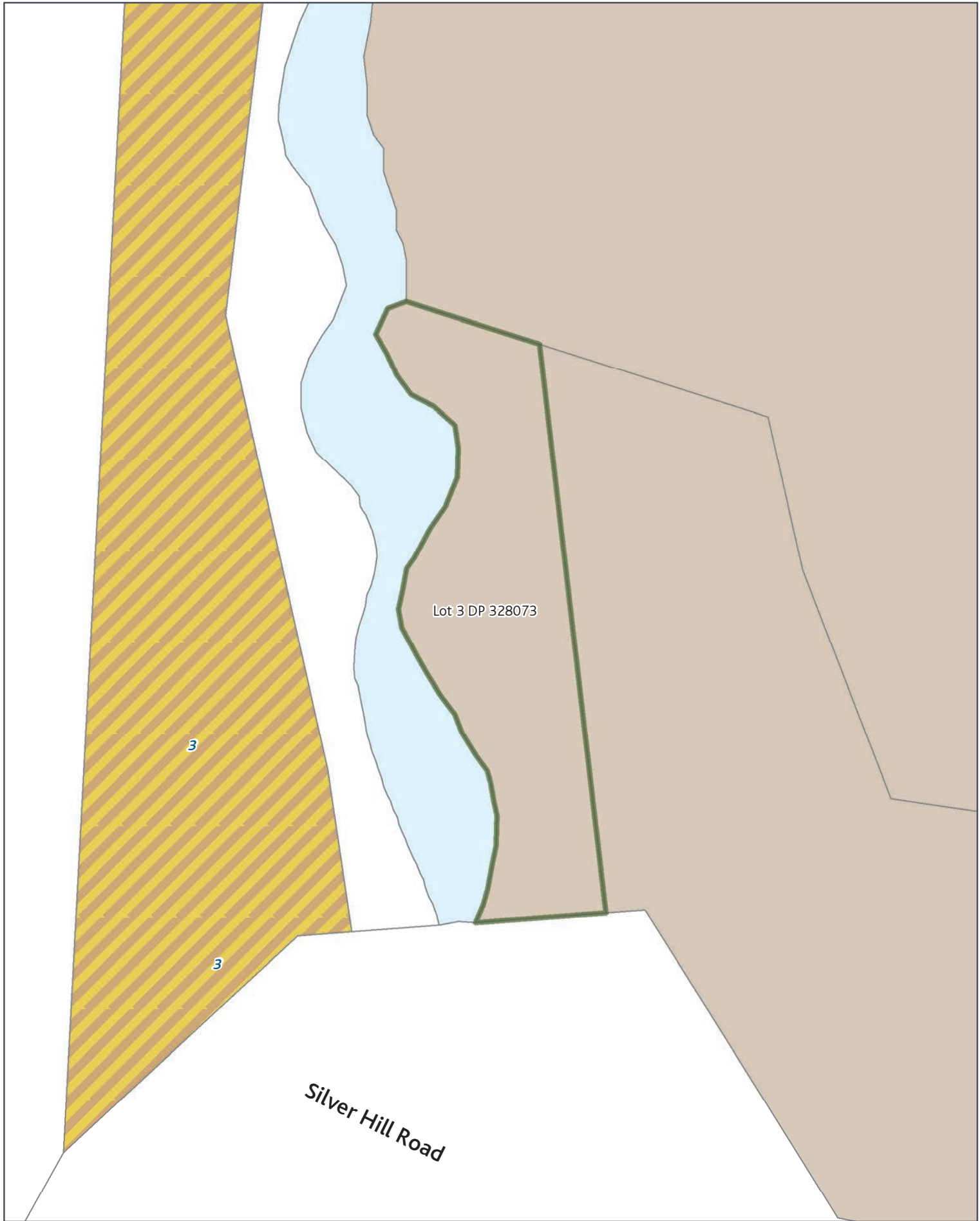
Rezone: Light Industry\_to\_Informal Recreation

Page 69 of 141



Created Date: 27 Nov 2013  
Scale @ A4: 1:500  
Projection: NZTM  
Datum: NZGD2000





Lot 3 DP 328073

3

3

Silver Hill Road



Created Date: 27 Nov 2013  
Scale @ A4: 1:1,000  
Projection: NZTM  
Datum: NZGD2000

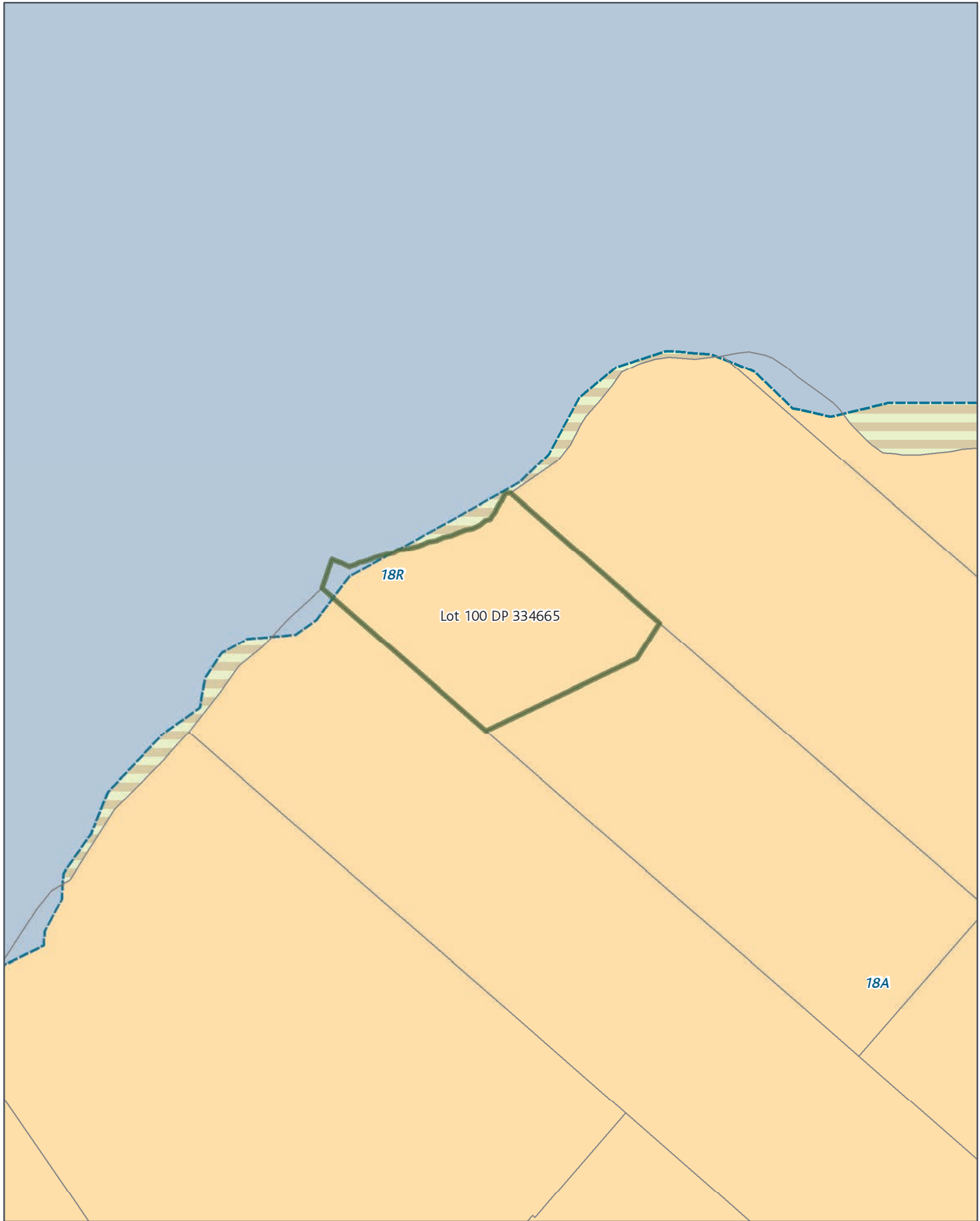


### SGIS13 Submission Gazette Reserves - Local

Rezone: Rural Production\_to\_Informal Recreation

Page 70 of 141





### SGIS13 Submission Gazette Reserves - Local

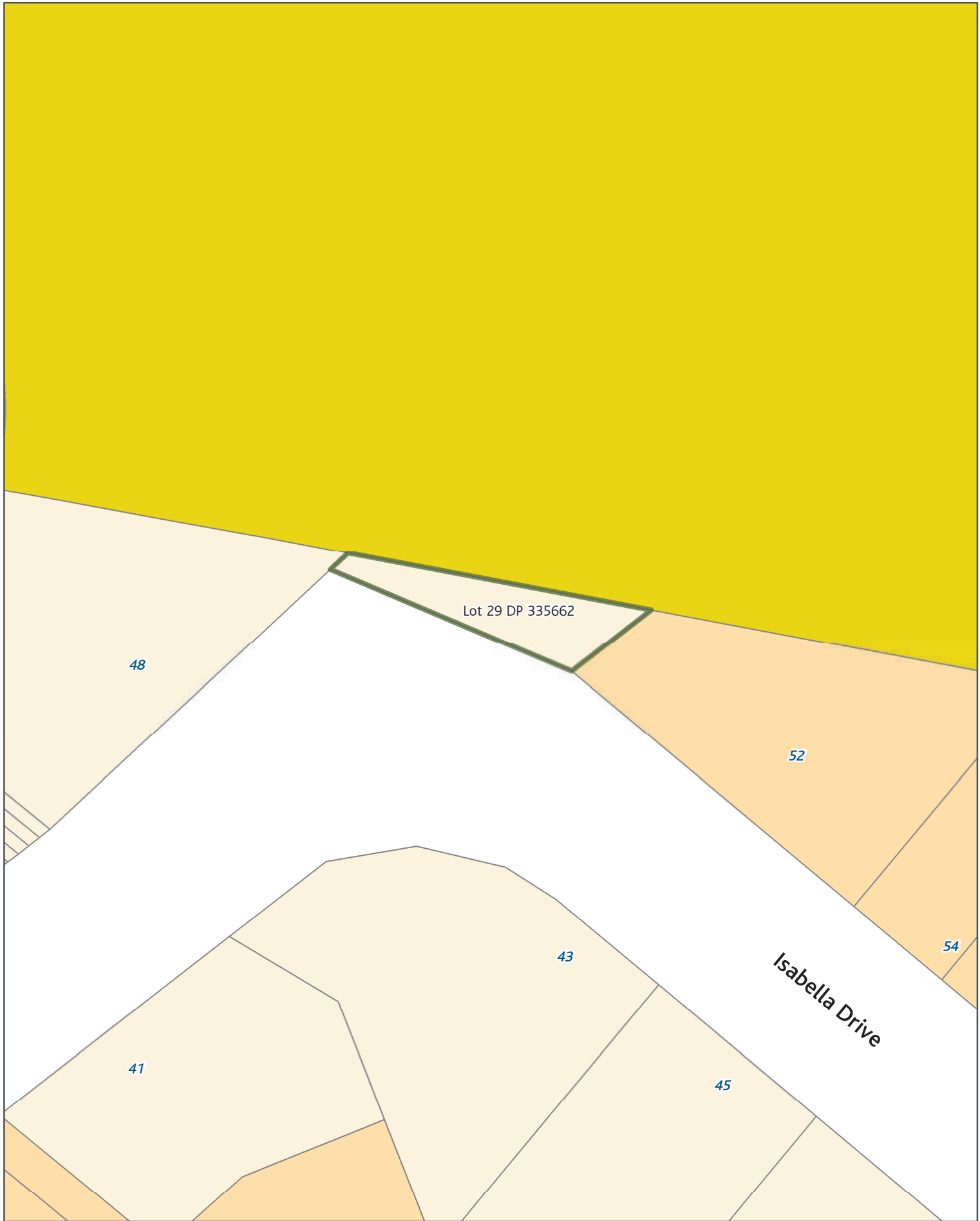
Rezone: General Coastal Marine [rcp], Mixed Housing Suburban\_to\_ Informal Recreation

Page 71 of 141



Created Date: 27 Nov 2013  
Scale @ A4: 1:500  
Projection: NZTM  
Datum: NZGD2000







Created Date: 27 Nov 2013  
Scale @ A4: 1:1,500  
Projection: NZTM  
Datum: NZGD2000



## SGIS13 Submission Gazette Reserves - Local

Rezone: Rural Production\_to\_Informal Recreation

Page 73 of 141







### SGIS13 Submission Gazette Reserves - Local

Rezone: Mixed Housing Suburban\_to\_Informal Recreation

Page 74 of 141



Created Date: 27 Nov 2013  
Scale @ A4: 1:500  
Projection: NZTM  
Datum: NZGD2000





## SGIS13 Submission Gazette Reserves - Local

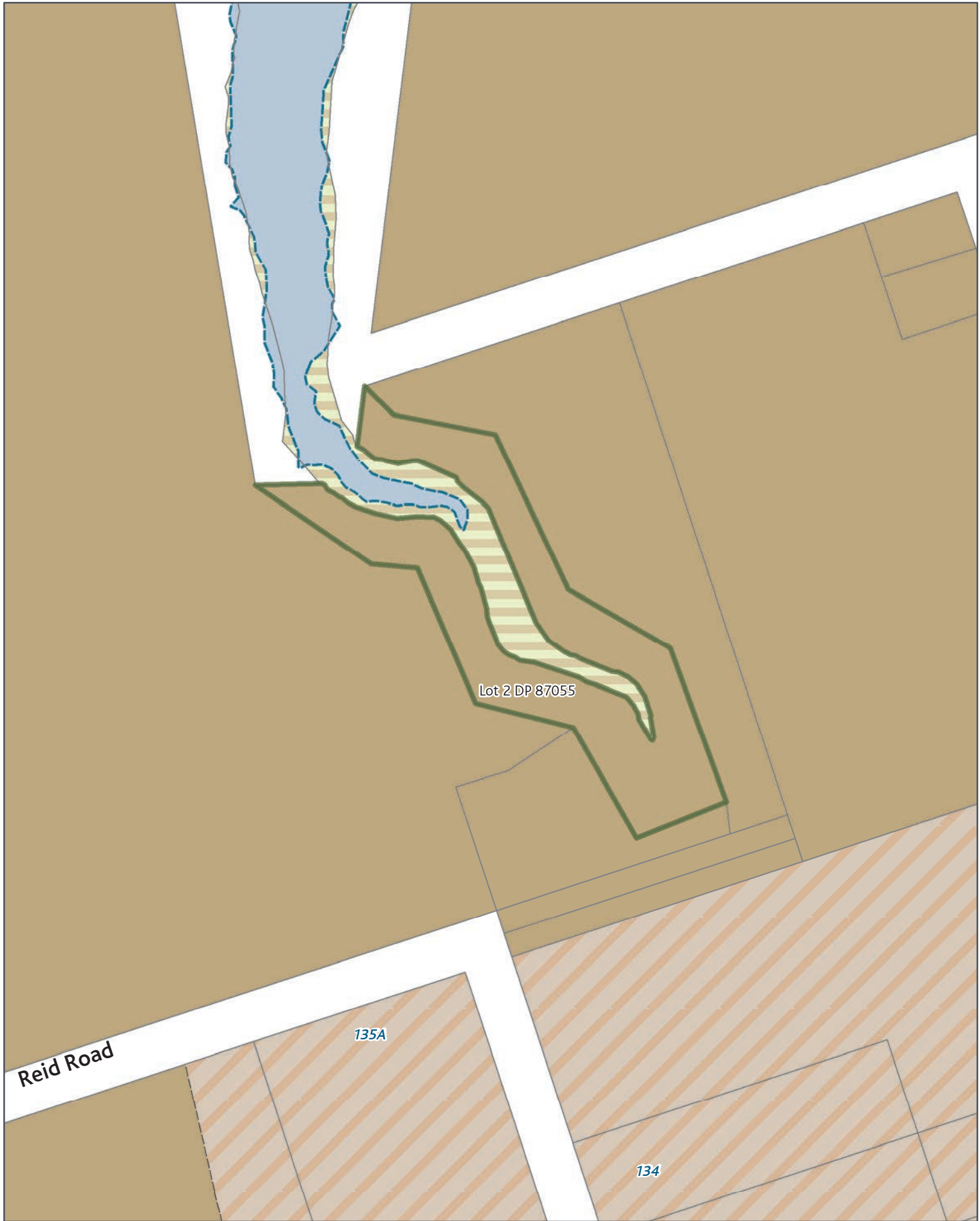
Rezone: Mixed Housing Suburban\_to\_Informal Recreation

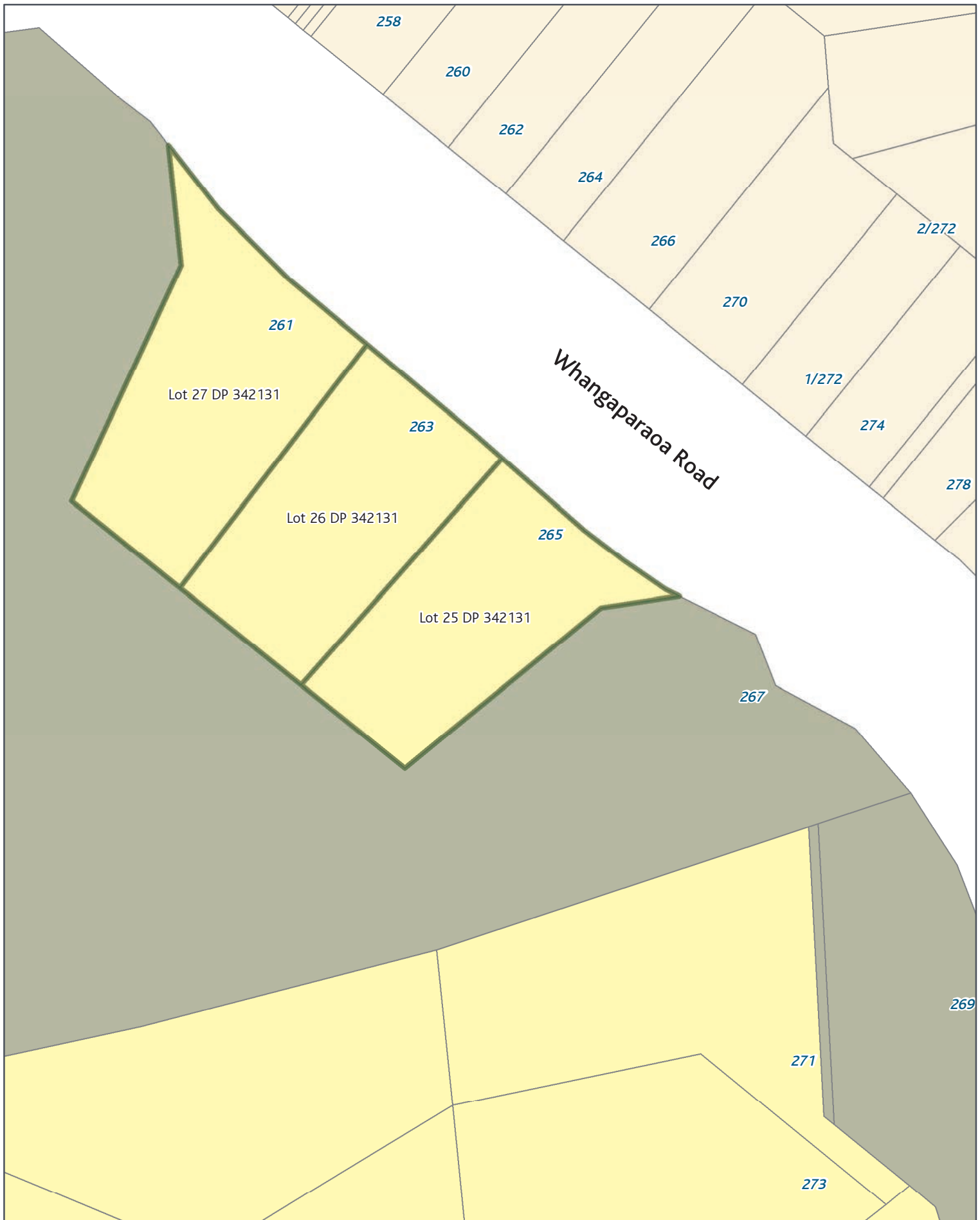
Page 75 of 141



Created Date: 27 Nov 2013  
 Scale @ A4: 1:500  
 Projection: NZTM  
 Datum: NZGD2000







## SGIS13 Submission Gazette Reserves - Local

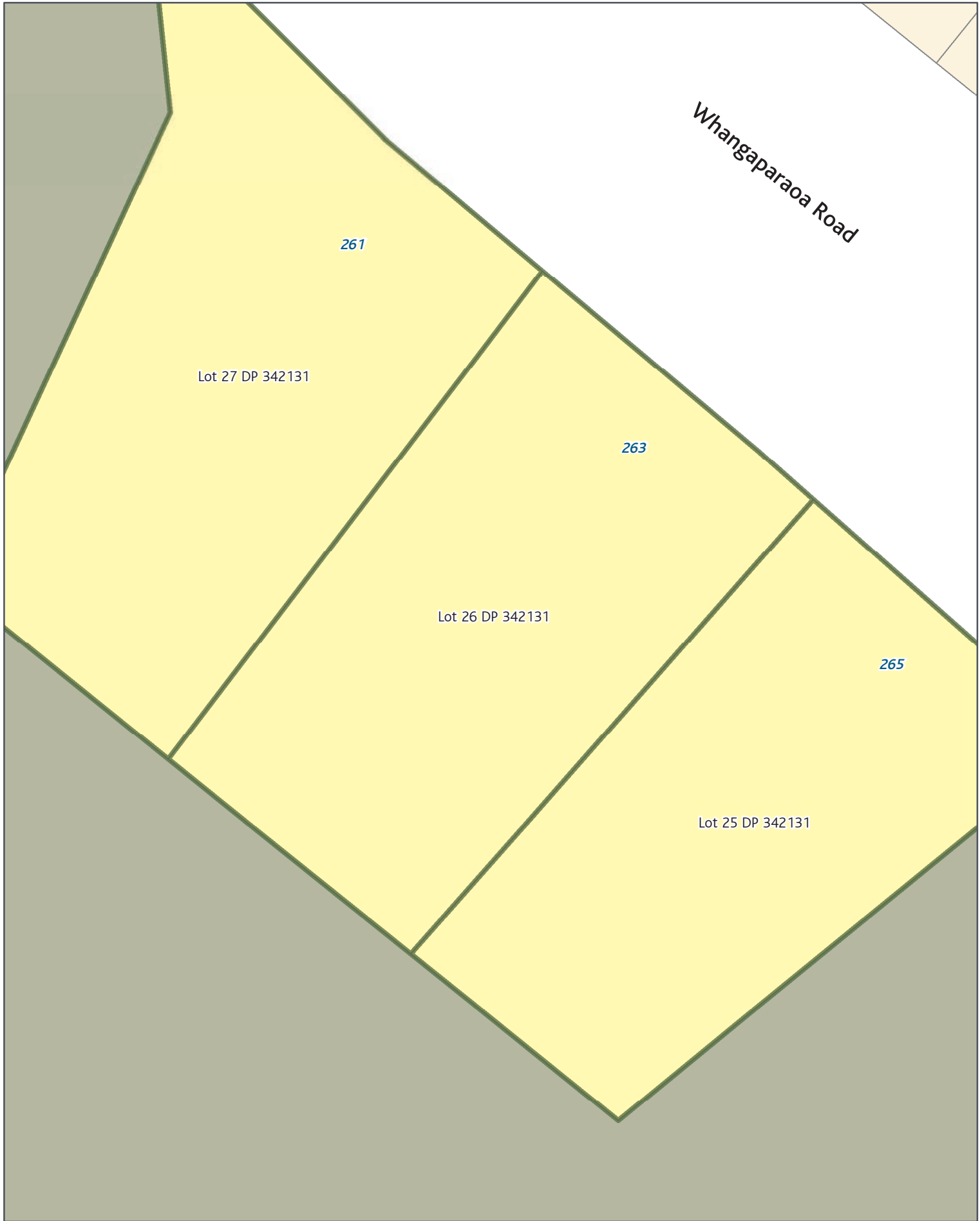
Rezone: Large Lot\_to\_Informal Recreation

Page 77 of 141



Created Date: 27 Nov 2013  
 Scale @ A4: 1:1,000  
 Projection: NZTM  
 Datum: NZGD2000





## SGIS13 Submission Gazette Reserves - Local

Rezone: Large Lot\_to\_Informal Recreation

Page 78 of 141



Created Date: 27 Nov 2013  
Scale @ A4: 1:500  
Projection: NZTM  
Datum: NZGD2000

0 1.25 2.5 5 7.5 10 m



Whangaparaoa Road

261

Lot 27 DP 342131

263

Lot 26 DP 342131

Lot 25 DP 342131

### SGIS13 Submission Gazette Reserves - Local

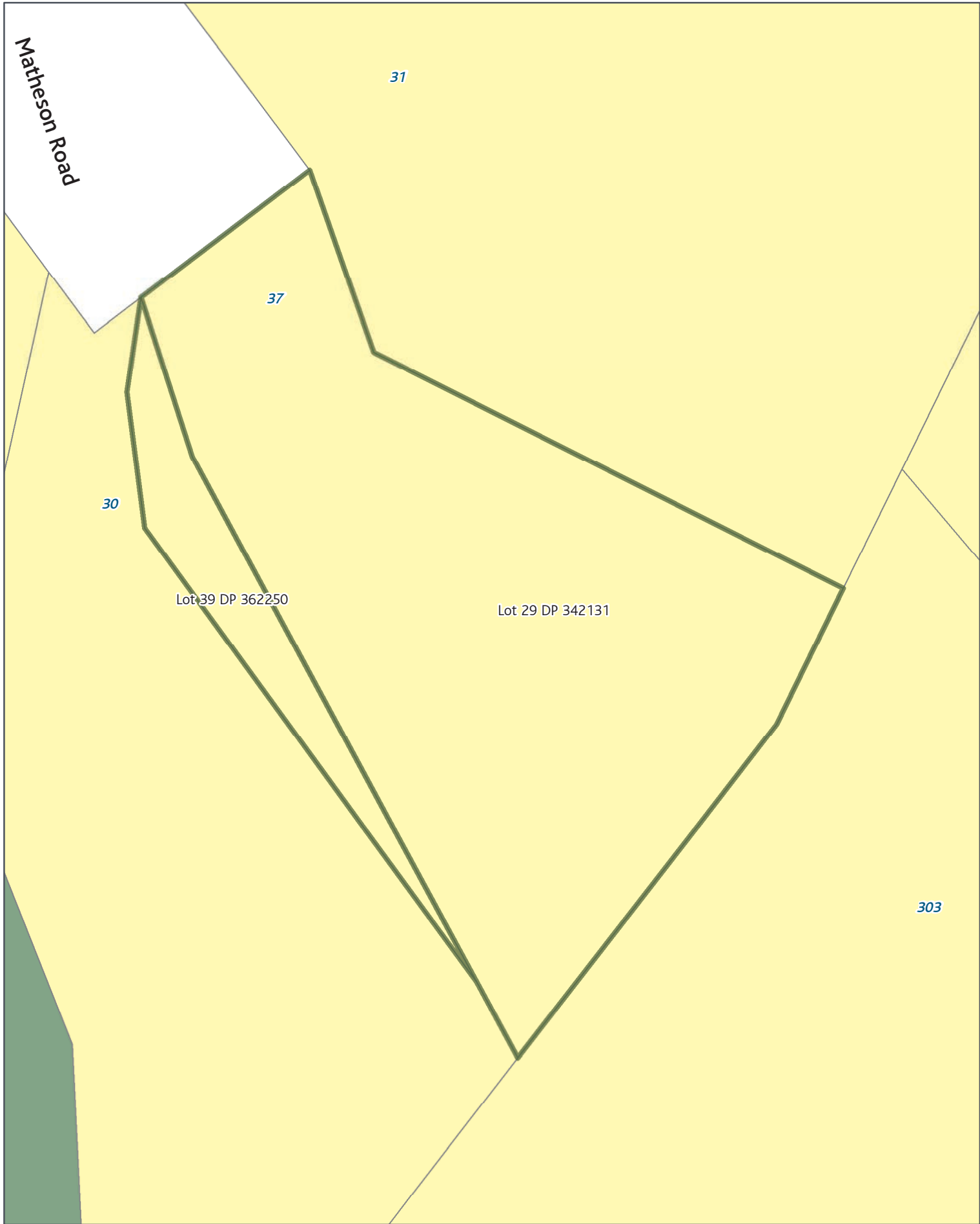
Rezone: Large Lot\_to\_Informal Recreation

Page 79 of 141



Created Date: 27 Nov 2013  
Scale @ A4: 1:500  
Projection: NZTM  
Datum: NZGD2000







### SGIS13 Submission Gazette Reserves - Local

Rezone: Mixed Housing Suburban\_to\_Informal Recreation

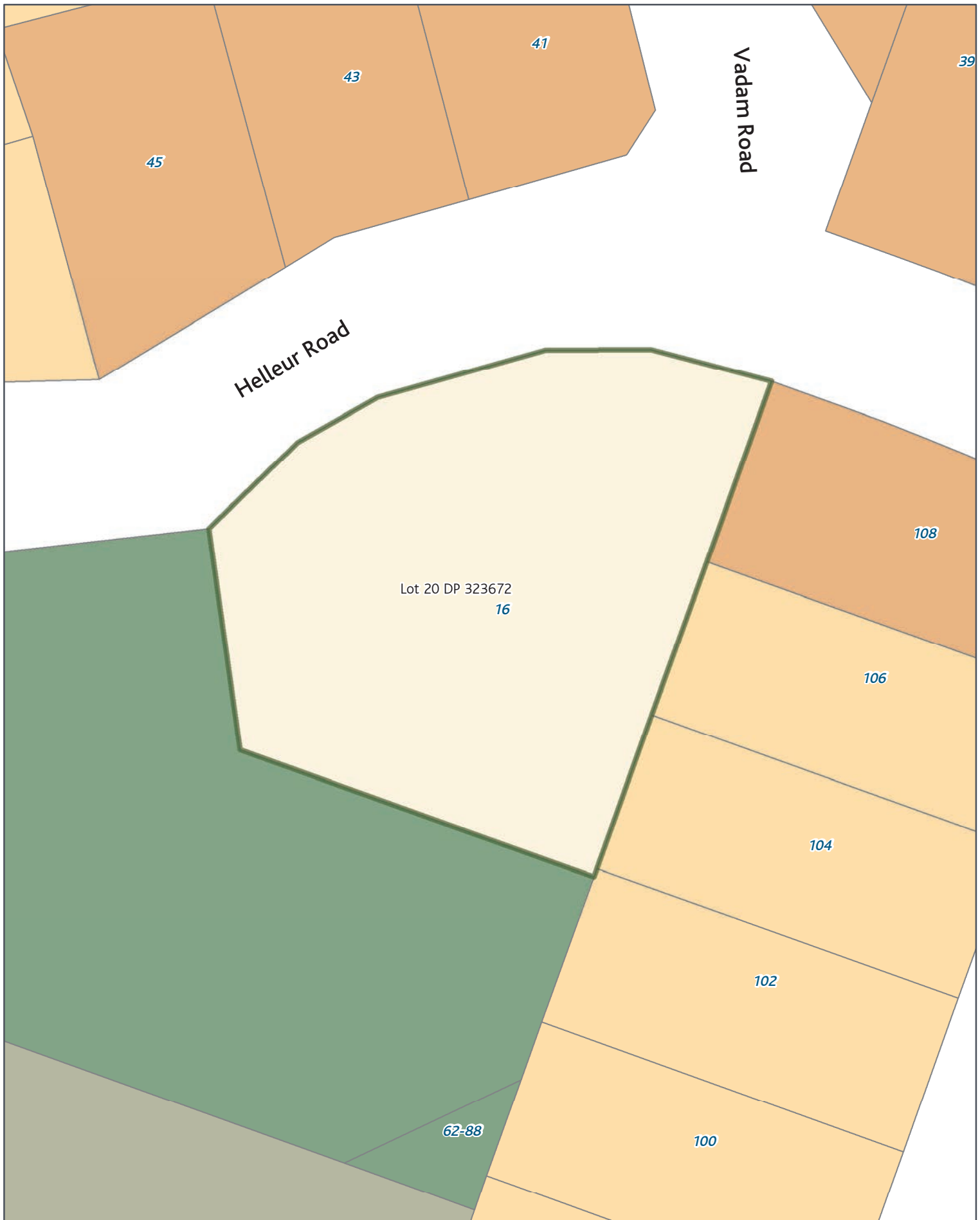
Page 81 of 141



Created Date: 27 Nov 2013  
Scale @ A4: 1:500  
Projection: NZTM  
Datum: NZGD2000







## SGIS13 Submission Gazette Reserves - Local

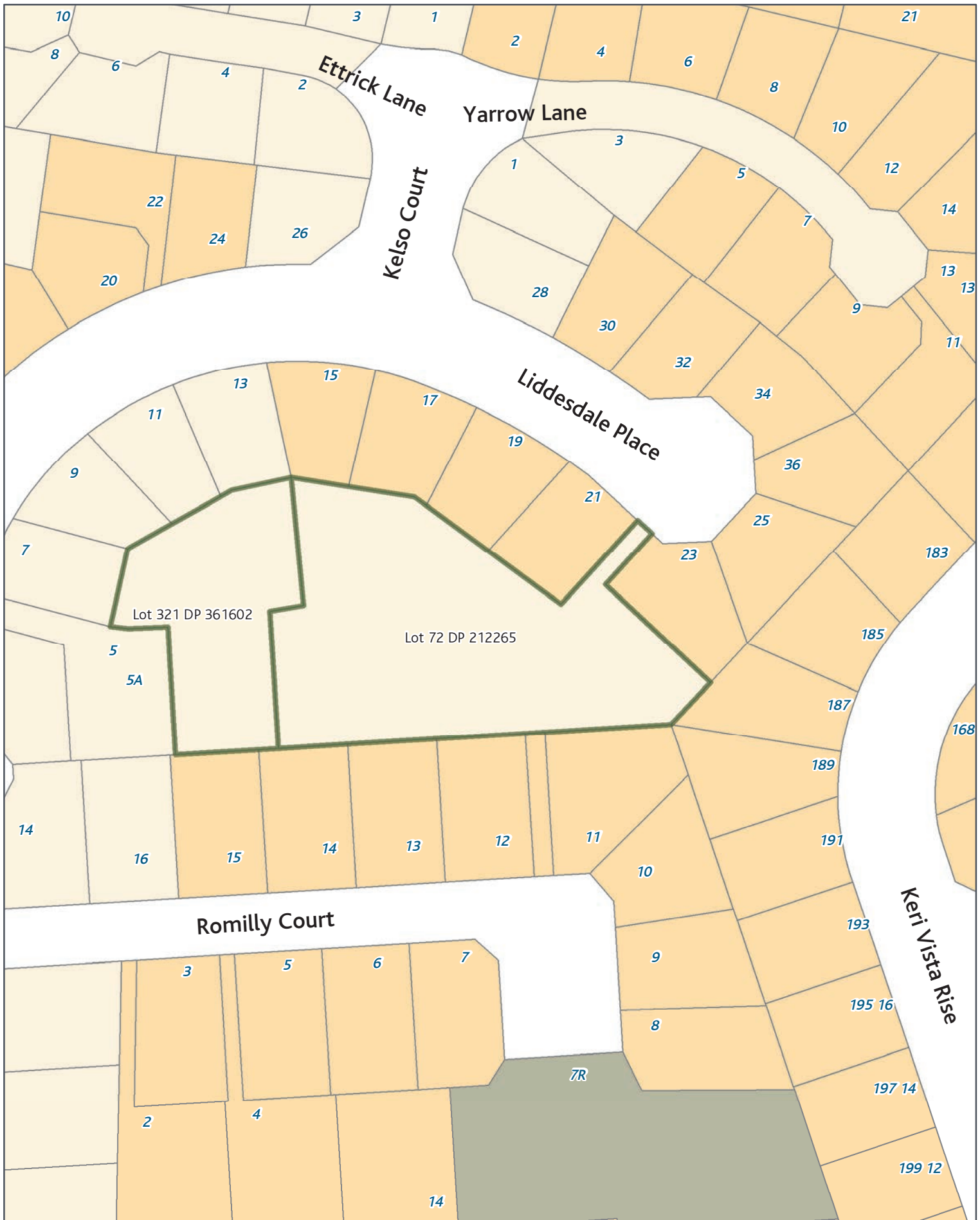
Rezone: Single House\_to\_Informal Recreation

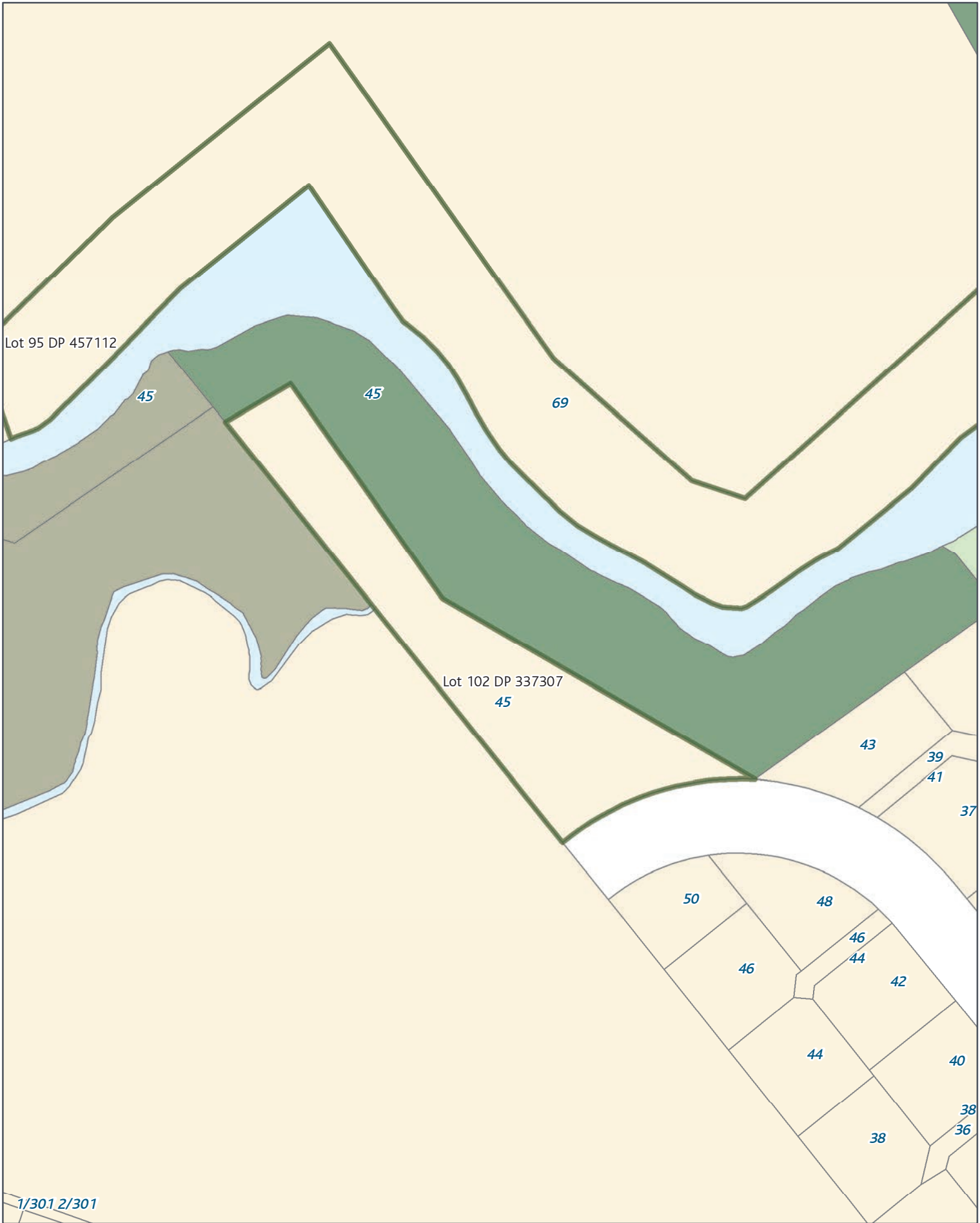
Page 82 of 141



Created Date: 27 Nov 2013  
 Scale @ A4: 1:500  
 Projection: NZTM  
 Datum: NZGD2000







1/30.1.2/301

### SGIS13 Submission Gazette Reserves - Local

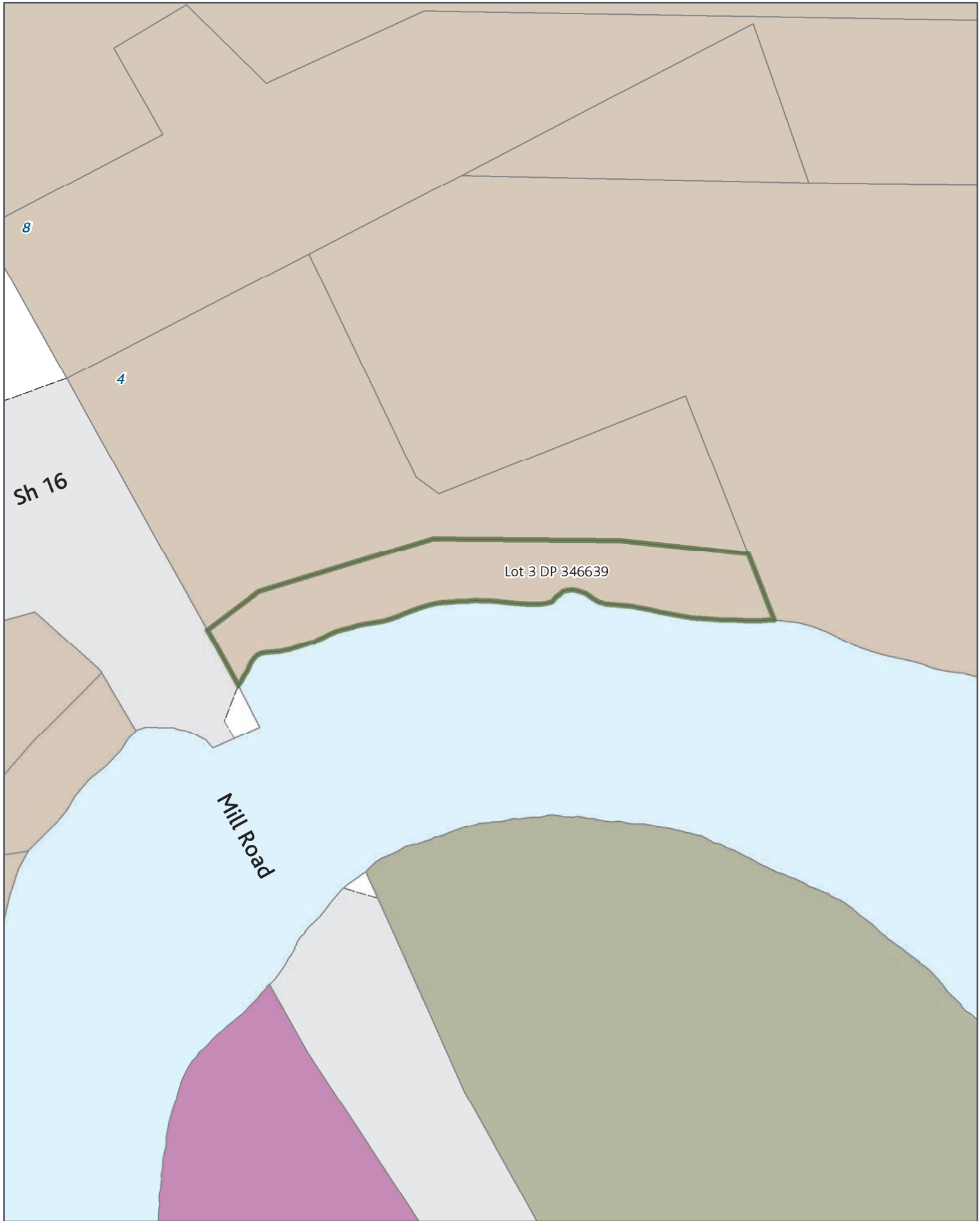
Rezone: Single House\_to\_Informal Recreation

Page 84 of 141



Created Date: 27 Nov 2013  
 Scale @ A4: 1:1,000  
 Projection: NZTM  
 Datum: NZGD2000





Created Date: 27 Nov 2013  
Scale @ A4: 1:1,500  
Projection: NZTM  
Datum: NZGD2000

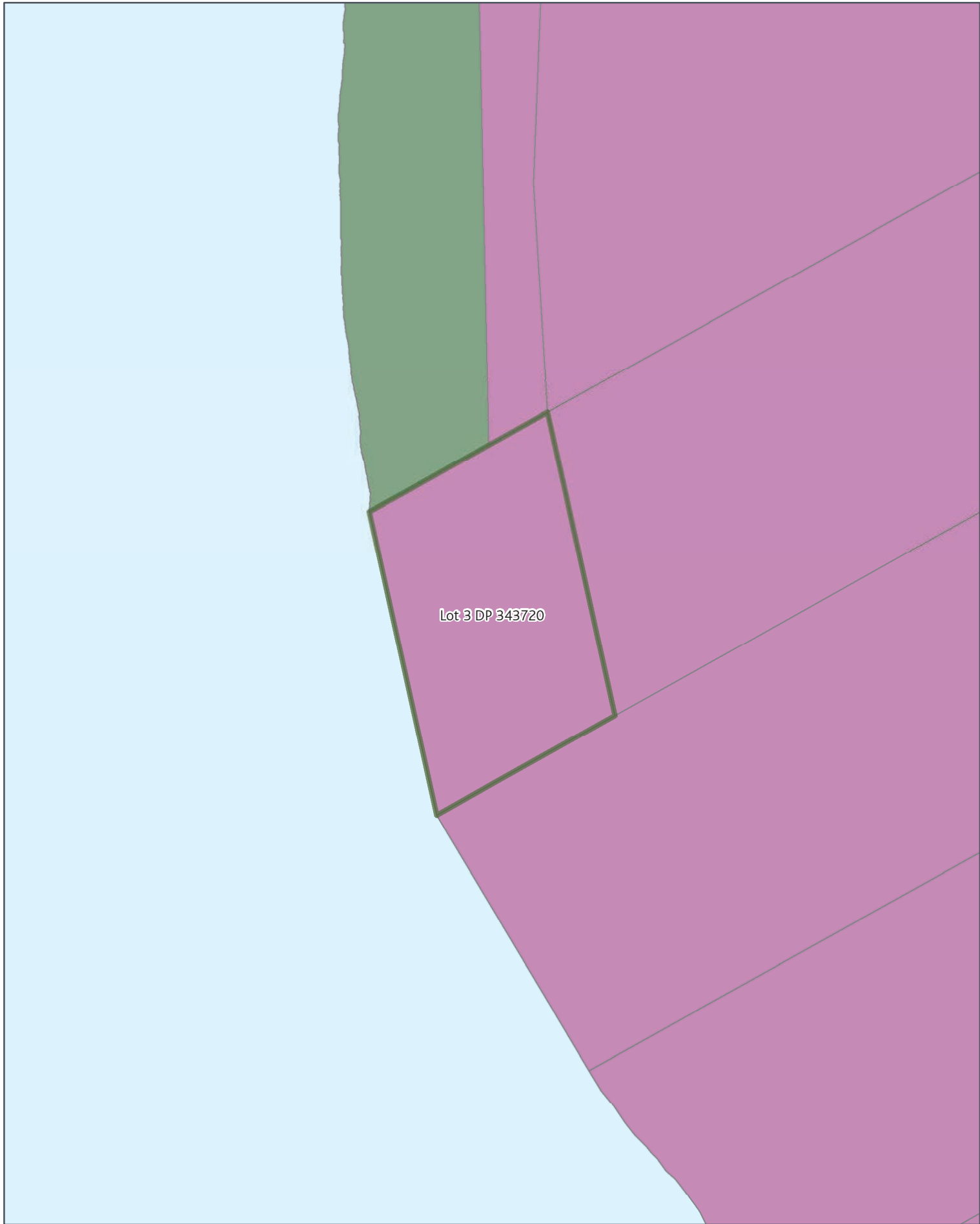


## SGIS13 Submission Gazette Reserves - Local

Rezone: Rural Production\_to\_Informal Recreation

Page 85 of 141





Lot 3 DP 343720



Created Date: 27 Nov 2013  
Scale @ A4: 1:500  
Projection: NZTM  
Datum: NZGD2000

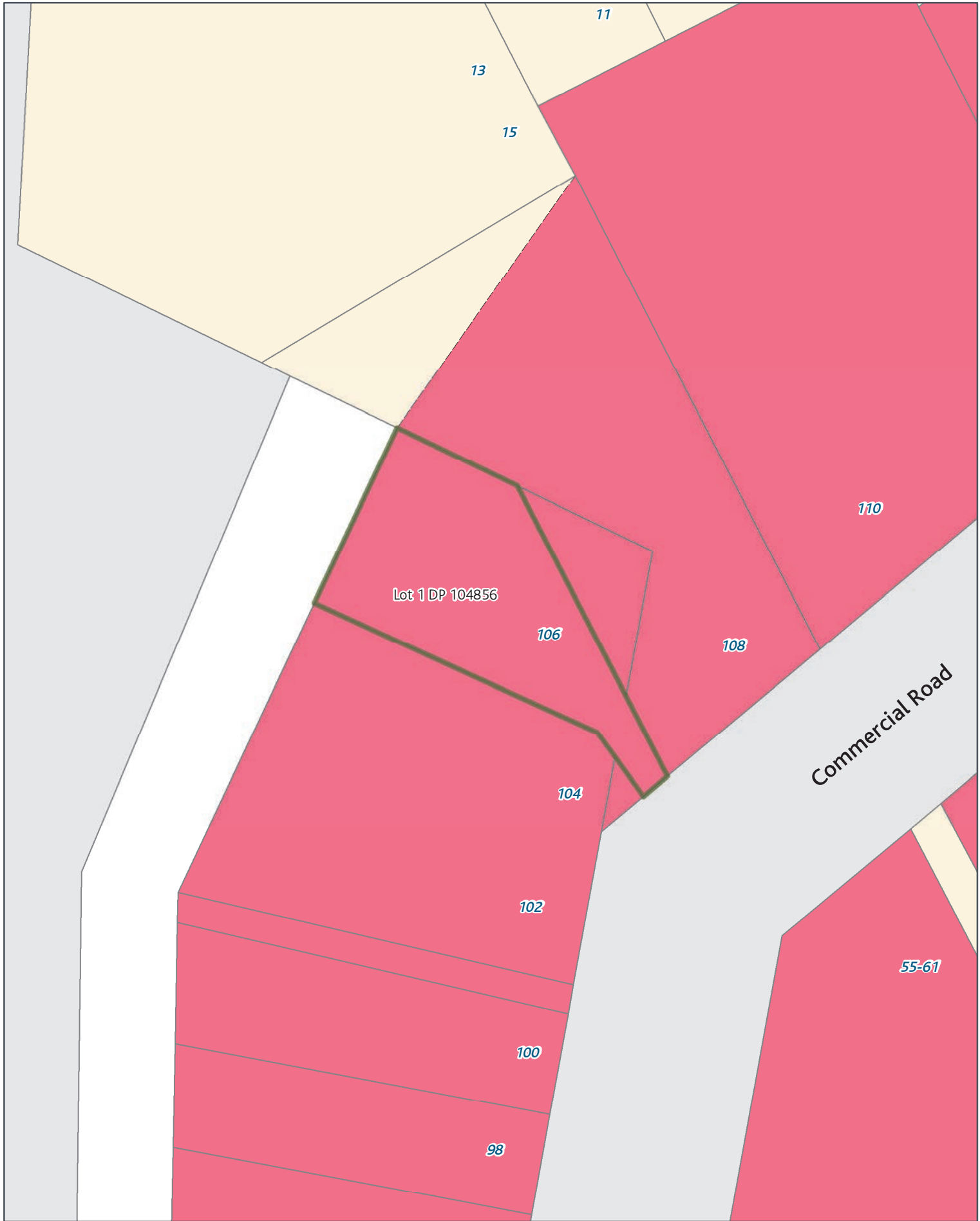


## SGIS13 Submission Gazette Reserves - Local

Rezone: Light Industry\_to\_Conservation

Page 86 of 141





Created Date: 27 Nov 2013  
Scale @ A4: 1:500  
Projection: NZTM  
Datum: NZGD2000

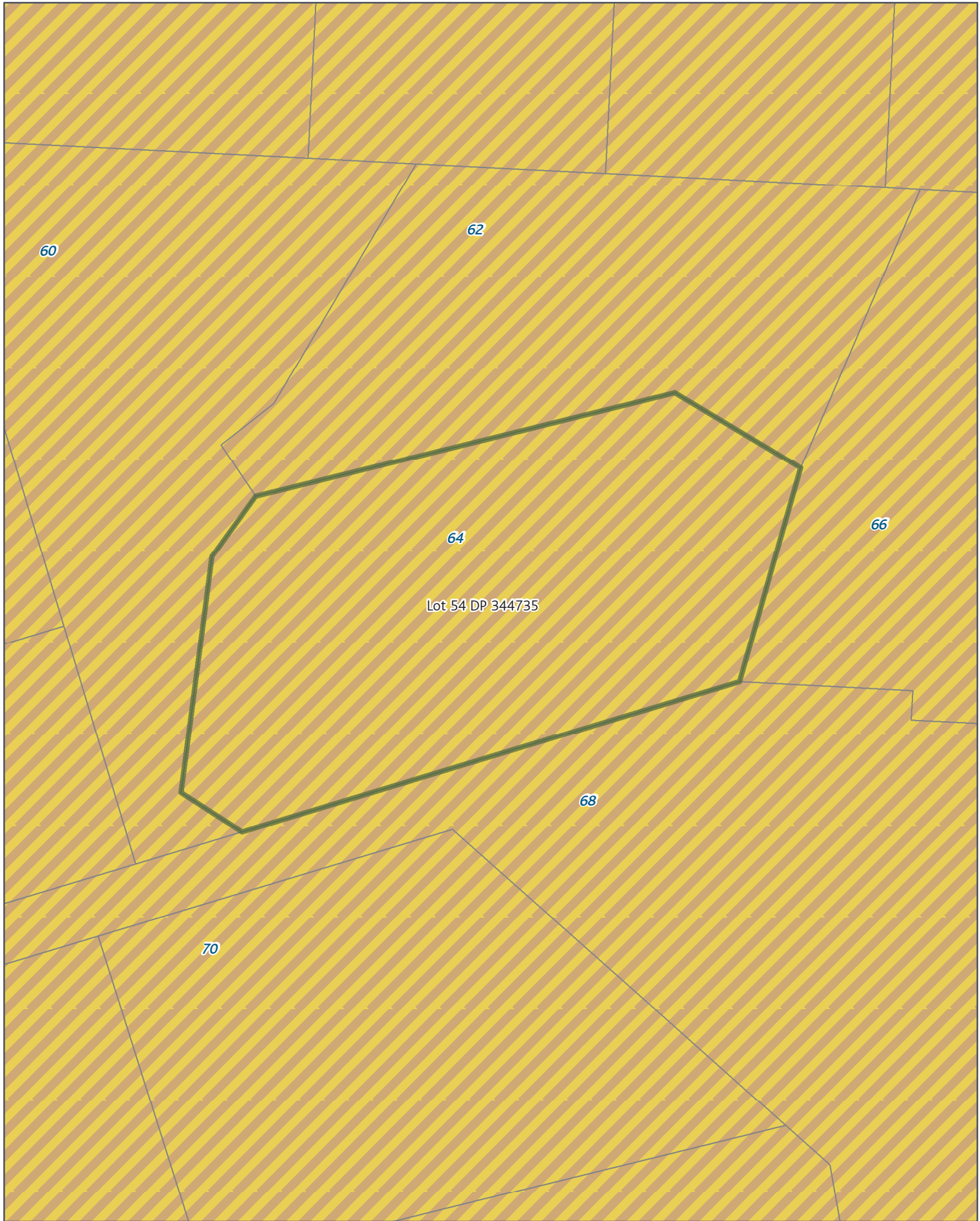


## SGIS13 Submission Gazette Reserves - Local

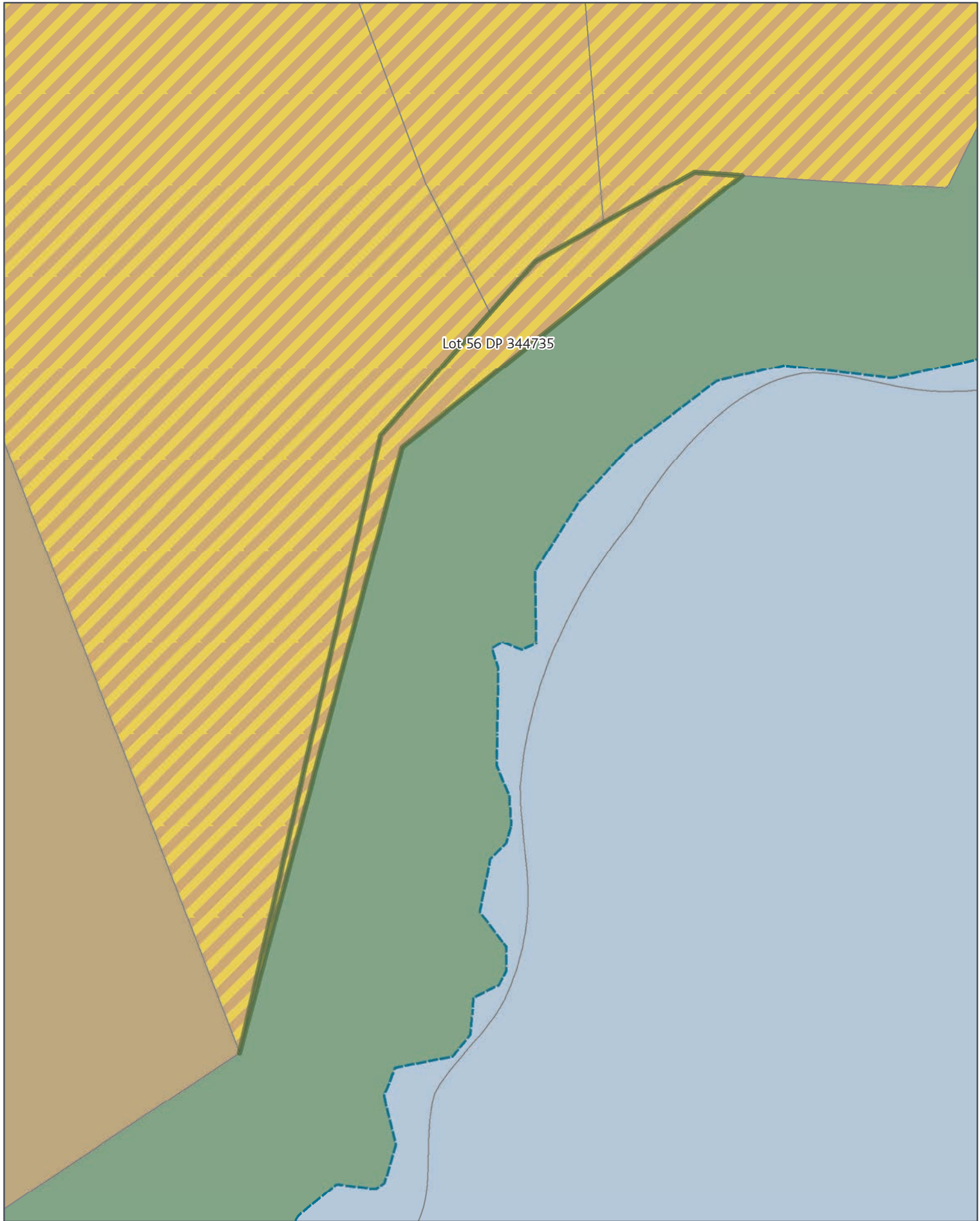
Rezone: Town Centre\_to\_Informal Recreation

Page 87 of 141









Lot 56 DP 344735



Created Date: 27 Nov 2013  
Scale @ A4: 1:500  
Projection: NZTM  
Datum: NZGD2000



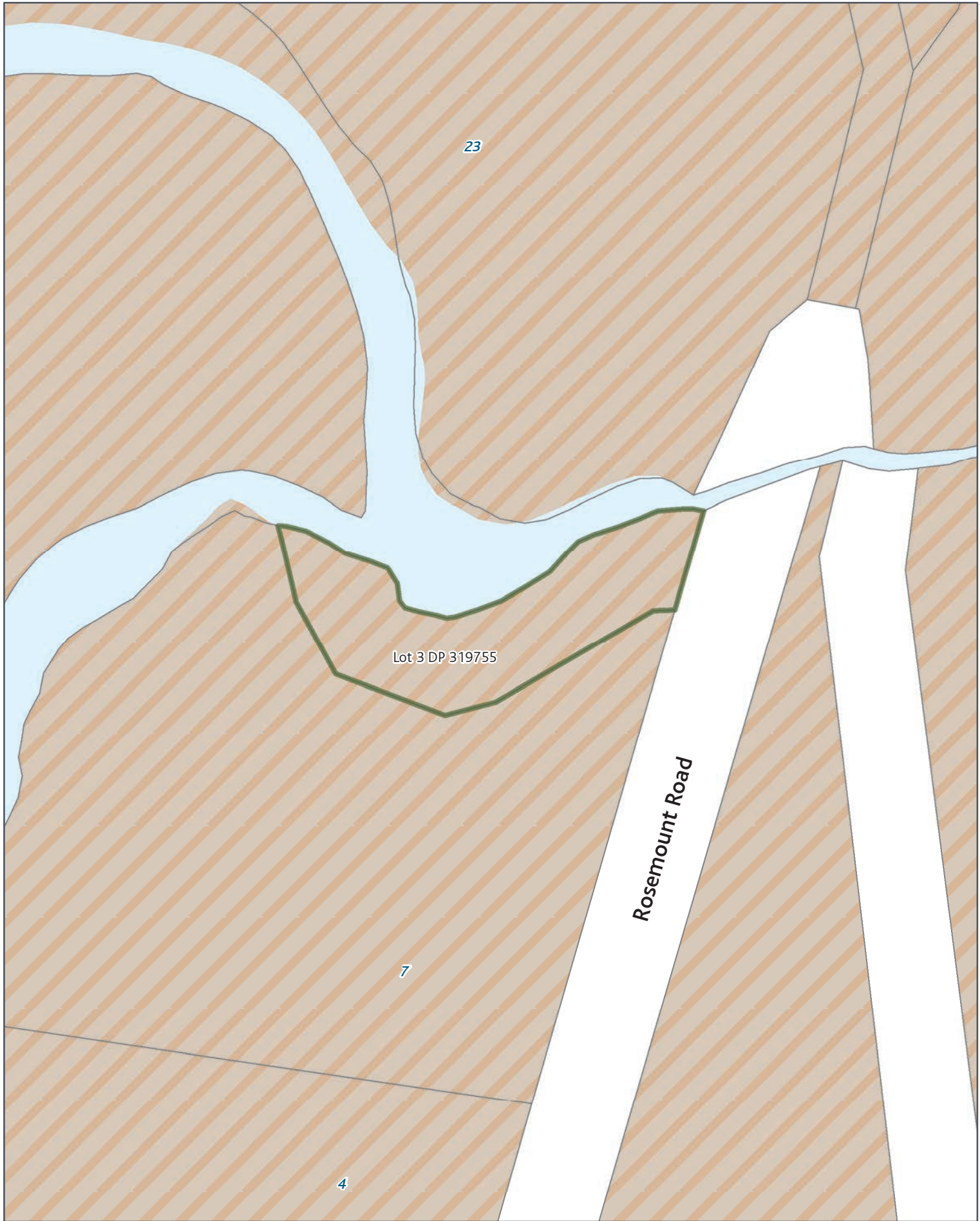
## SGIS13 Submission Gazette Reserves - Local

Rezone: Rural and Coastal settlement\_to\_Conservation

Page 89 of 141







### SGIS13 Submission Gazette Reserves - Local

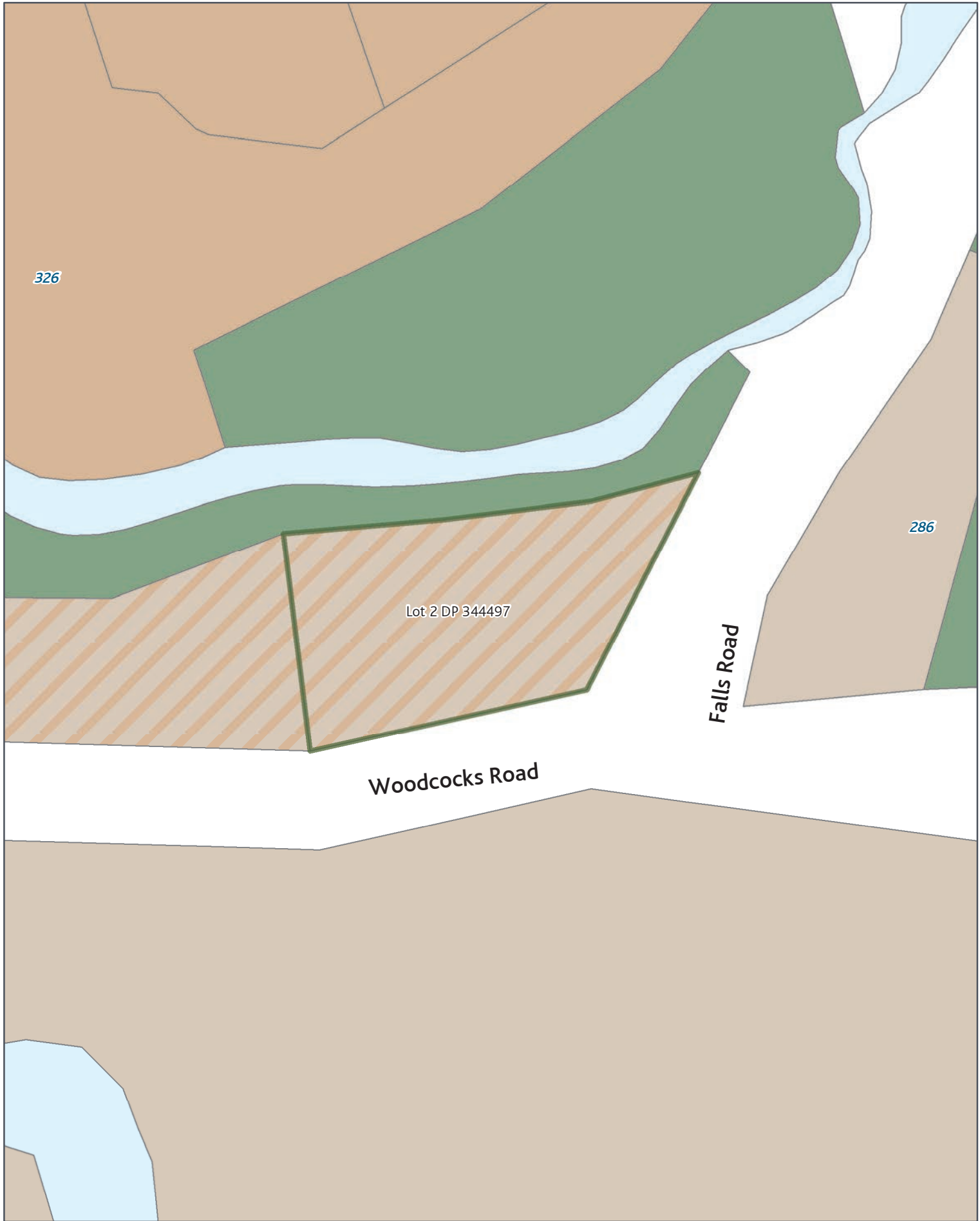
Rezone: Mixed Rural\_to\_Conservation

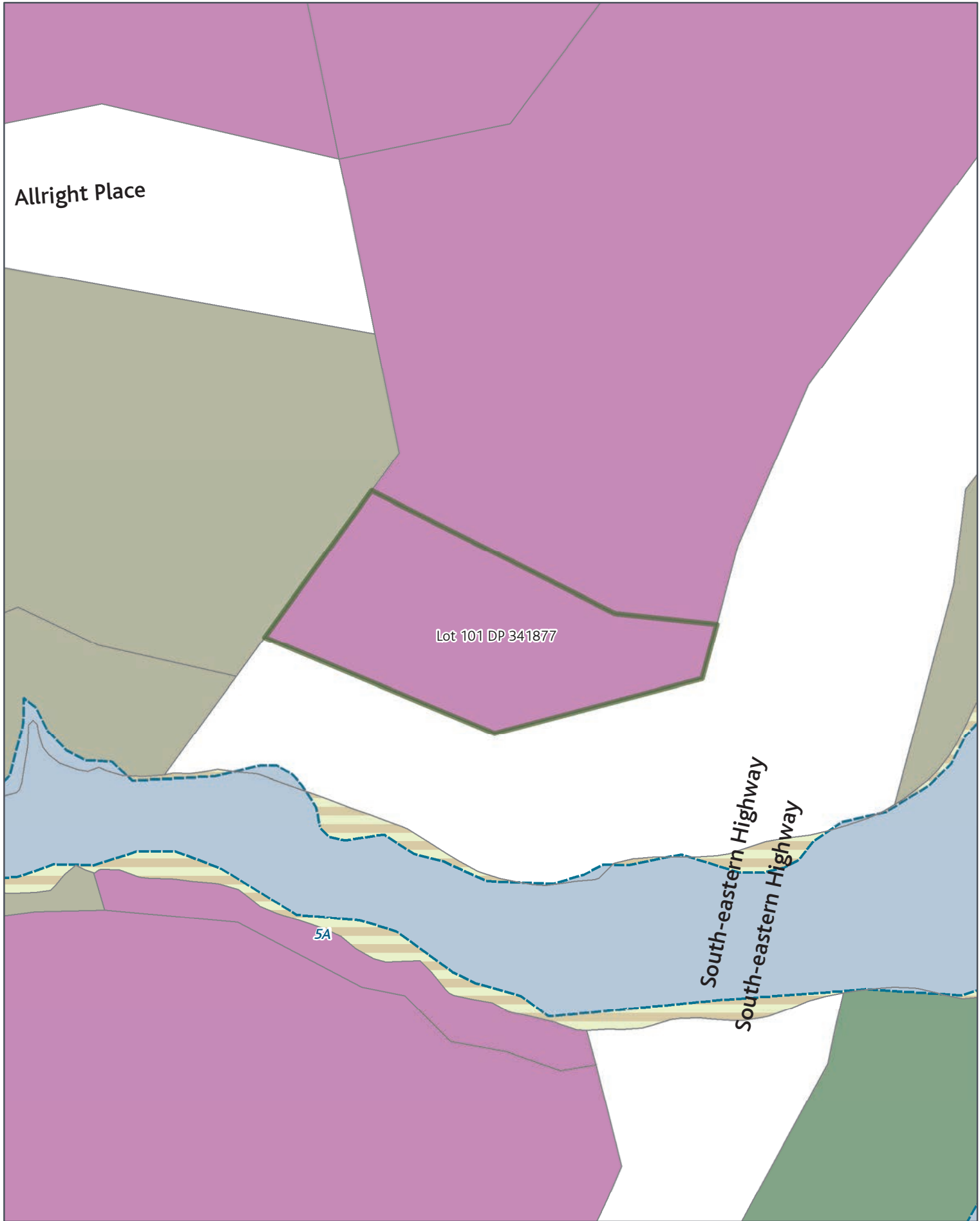
Page 90 of 141



Created Date: 27 Nov 2013  
Scale @ A4: 1:1,000  
Projection: NZTM  
Datum: NZGD2000







Allright Place

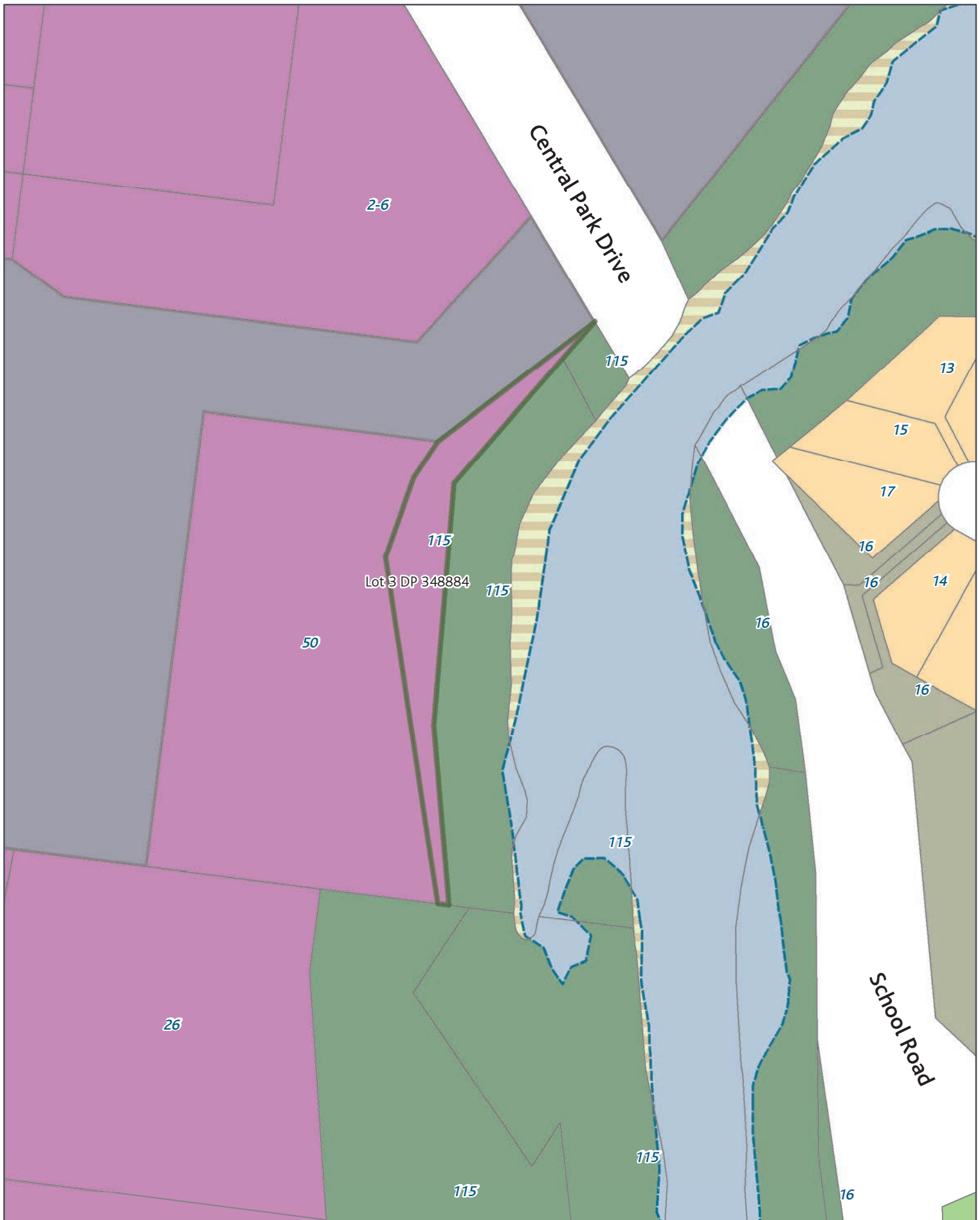
Lot 101 DP 341877

South-eastern Highway  
South-eastern Highway

5A







### SGIS13 Submission Gazette Reserves - Local

Rezone: Light Industry\_to\_Conservation

Page 94 of 141



## SGIS13 Submission Gazette Reserves - Local

Rezone: Mixed Housing Suburban\_to\_Informal Recreation

Page 95 of 141



**SGIS13 Submission Gazette Reserves - Local**

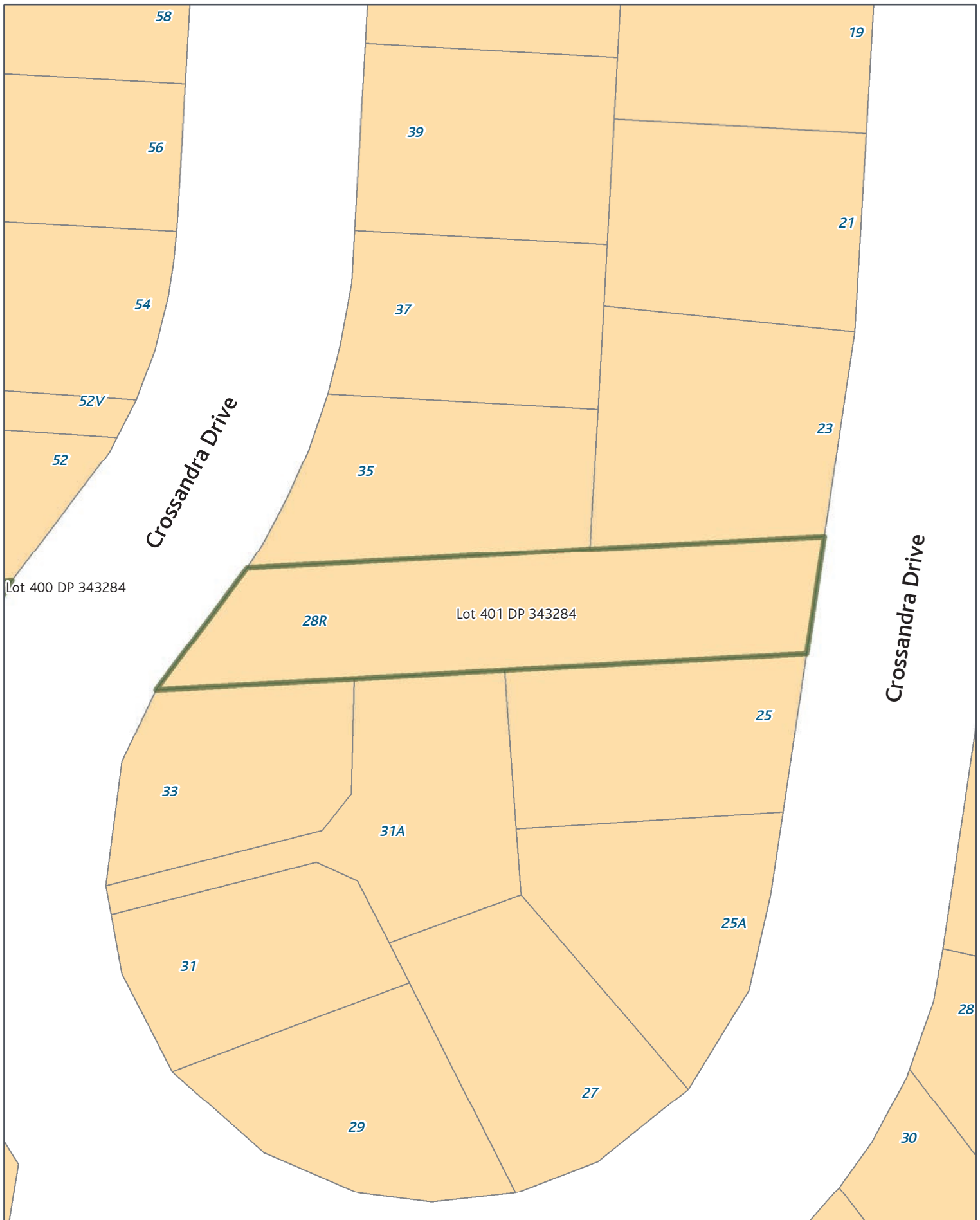
Rezone: Mixed Housing Suburban\_to\_Informal Recreation

Page 96 of 141





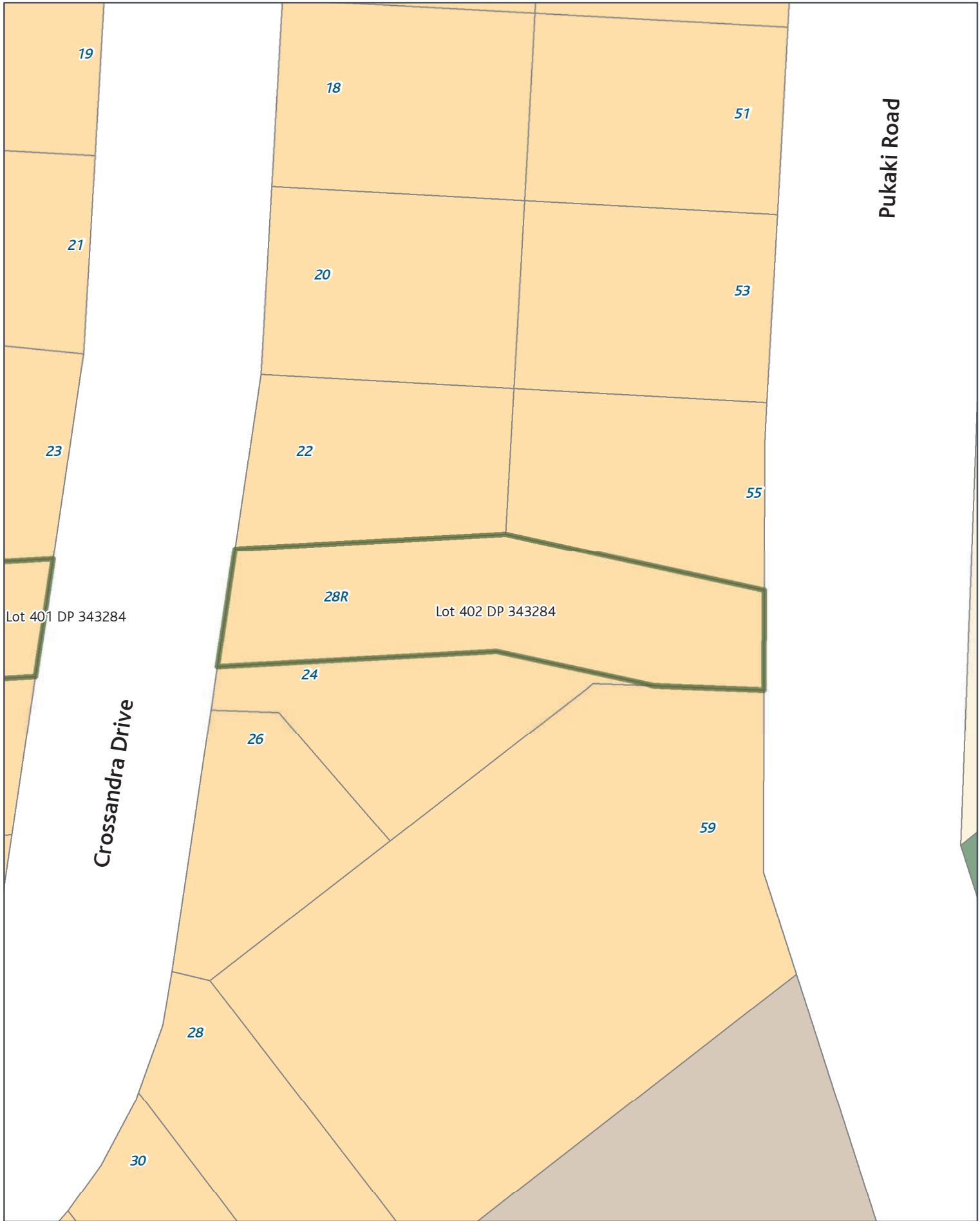




### SGIS13 Submission Gazette Reserves - Local

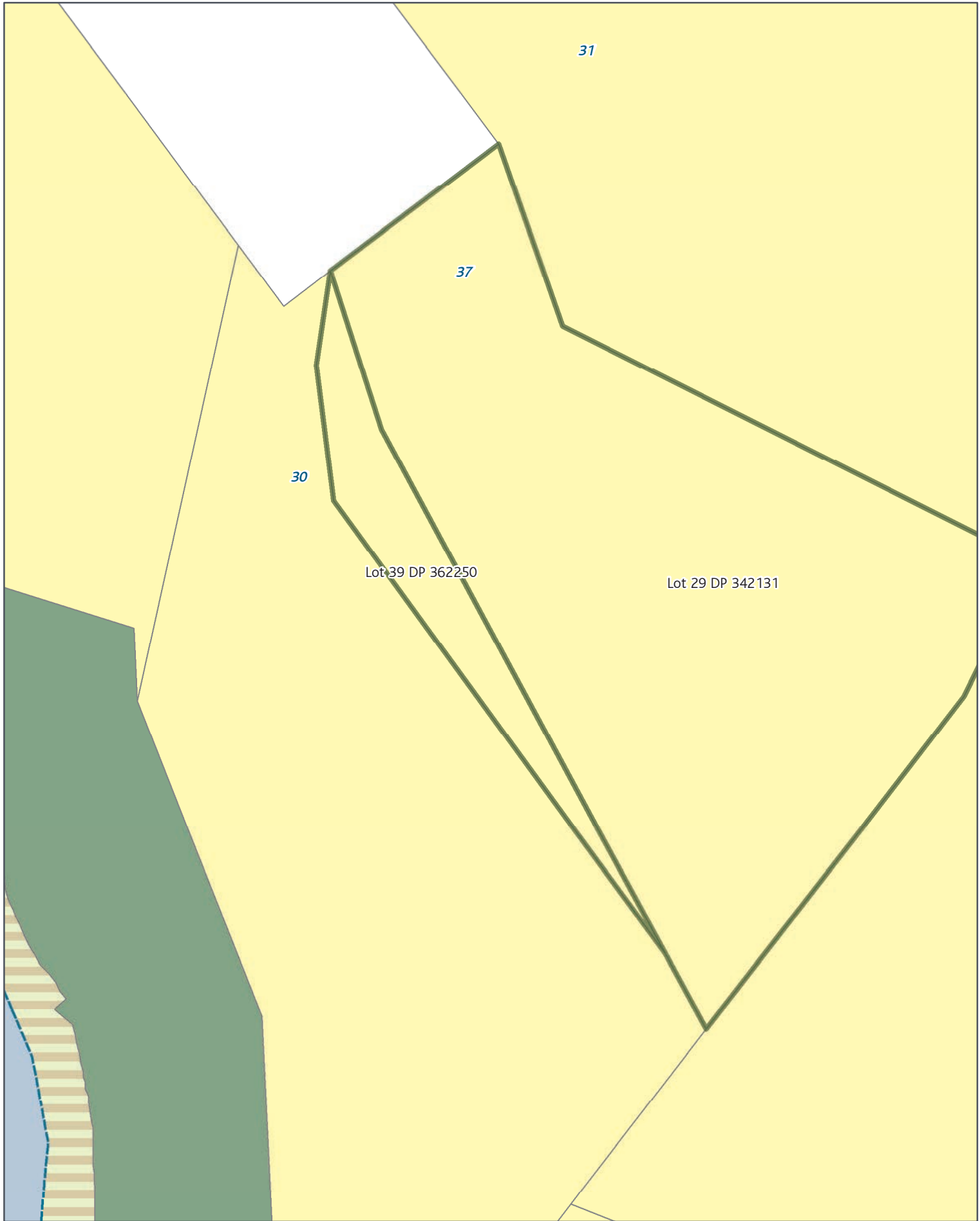
Rezone: Mixed Housing Suburban\_to\_Informal Recreation

Page 99 of 141



### SGIS13 Submission Gazette Reserves - Local

Rezone: Mixed Housing Suburban\_to\_Informal Recreation



### SGIS13 Submission Gazette Reserves - Local

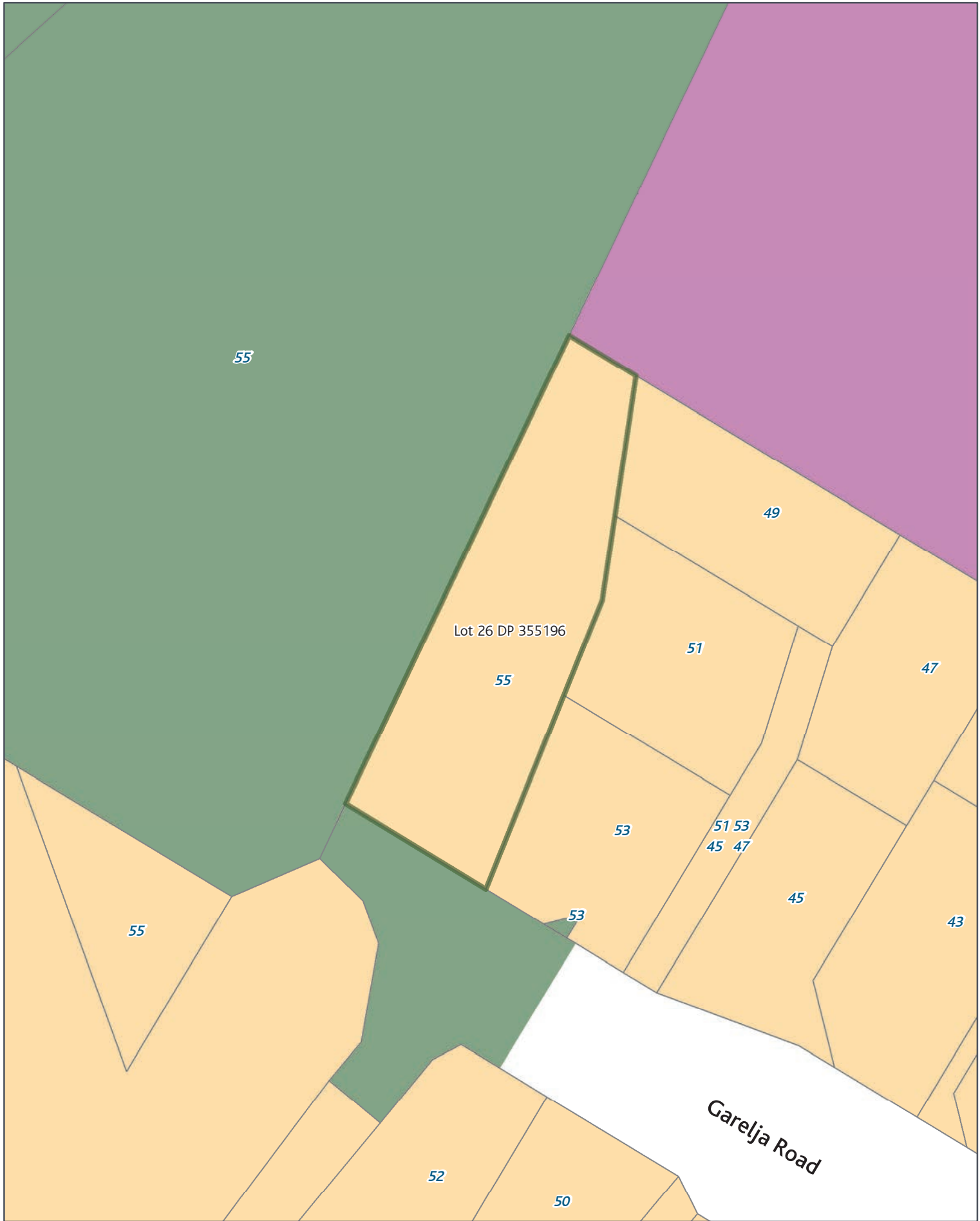
Rezone: Large Lot\_to\_Informal Recreation

Page 101 of 141



Created Date: 27 Nov 2013  
Scale @ A4: 1:500  
Projection: NZTM  
Datum: NZGD2000





## SGIS13 Submission Gazette Reserves - Local

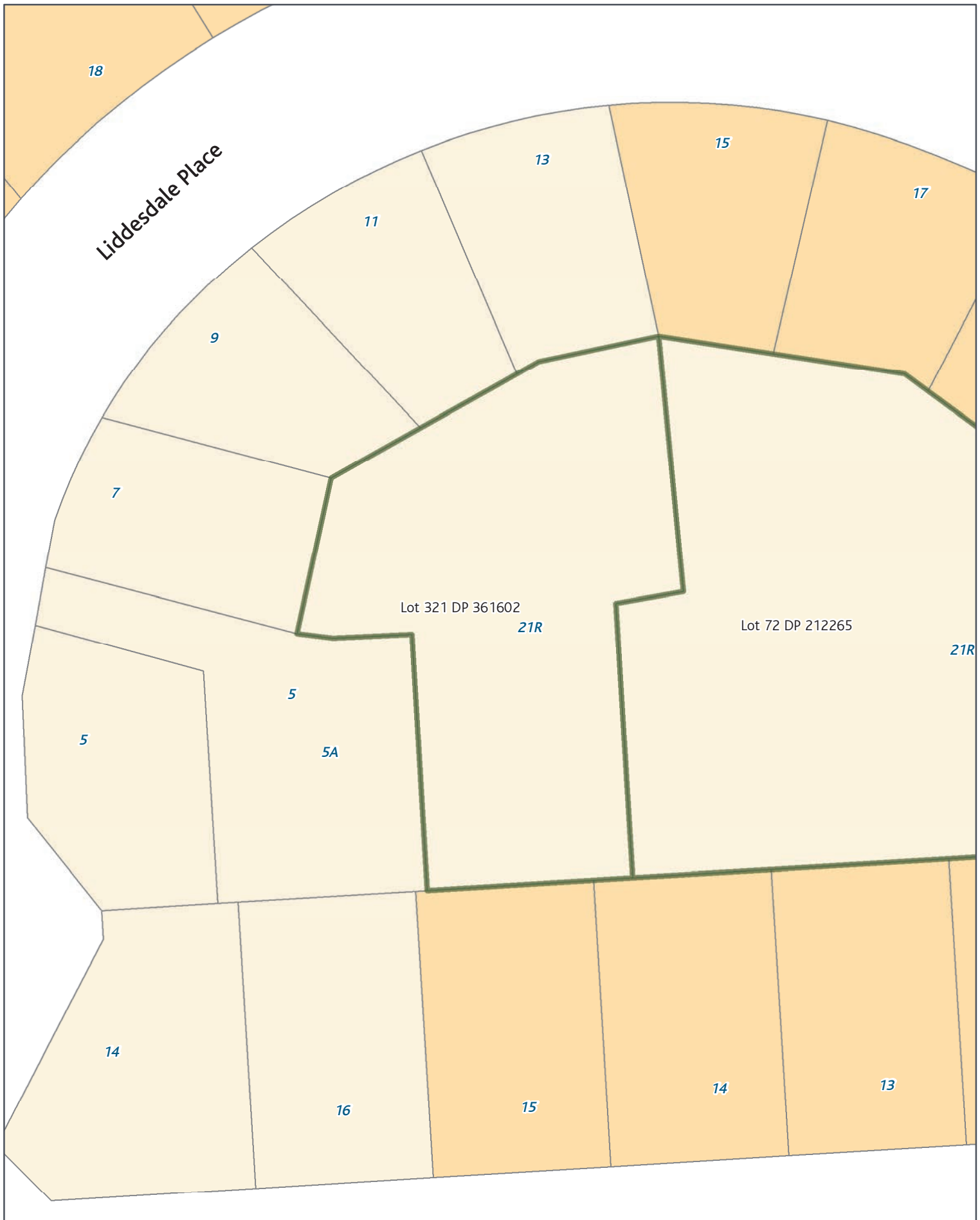
Rezone: Mixed Housing Suburban\_to\_Conservation

Page 102 of 141



Created Date: 27 Nov 2013  
 Scale @ A4: 1:500  
 Projection: NZTM  
 Datum: NZGD2000





## SGIS13 Submission Gazette Reserves - Local

Rezone: Single House\_to\_Informal Recreation

Page 103 of 141



Created Date: 27 Nov 2013  
 Scale @ A4: 1:500  
 Projection: NZTM  
 Datum: NZGD2000

0 1.25 2.5 5 7.5 10 m

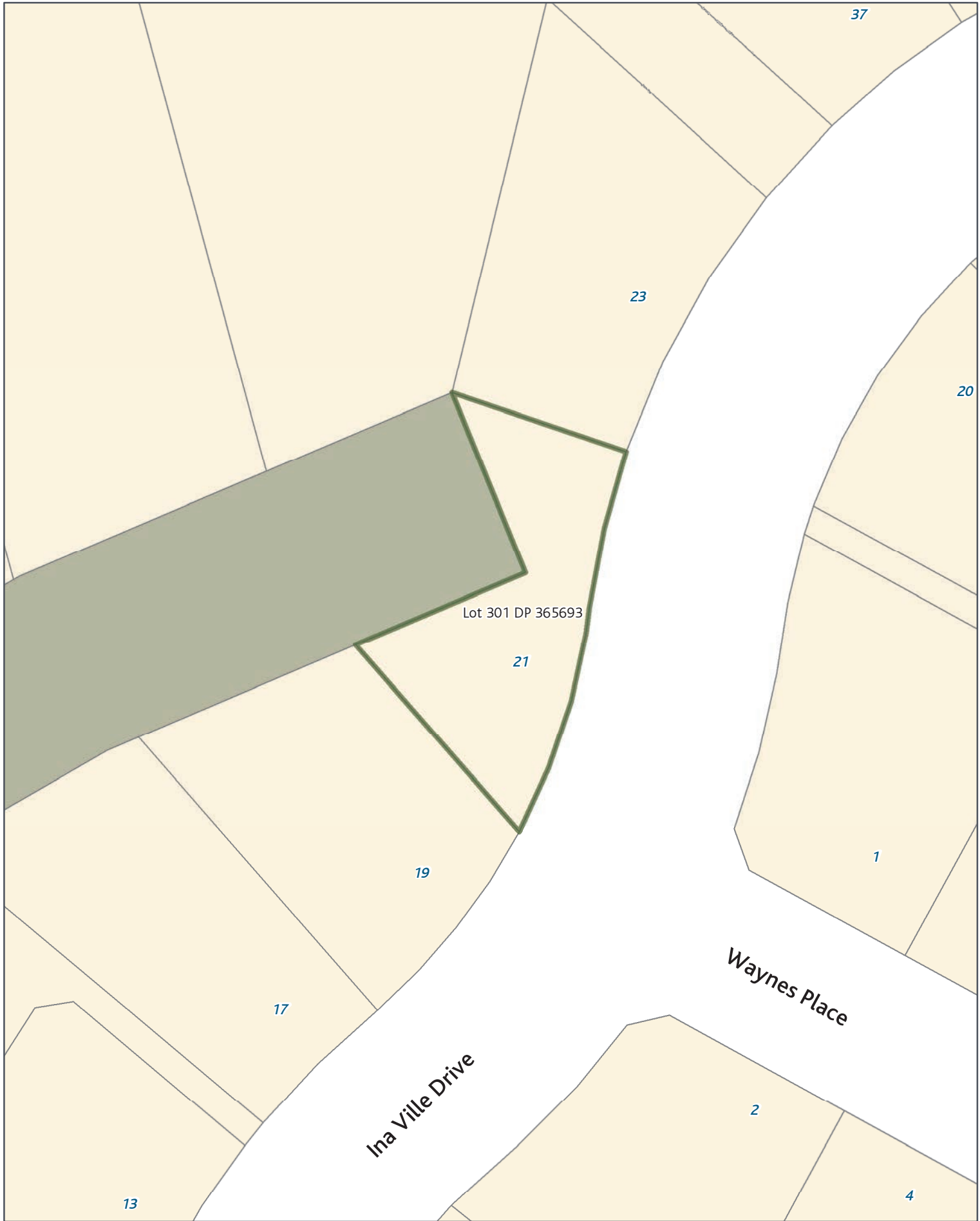




**SGIS13 Submission Gazette Reserves - Local**

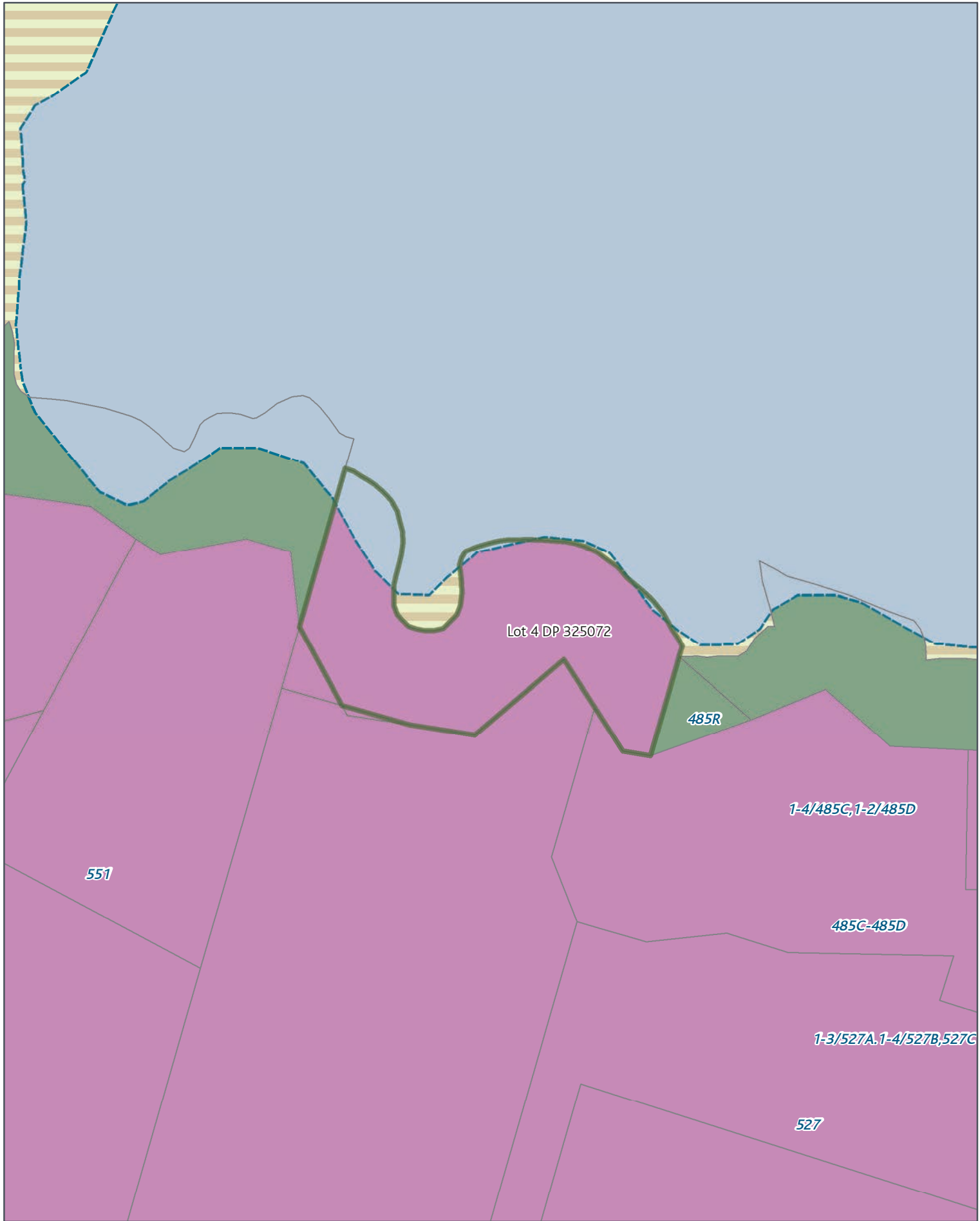
Rezone: Single House\_to\_Informal Recreation

Page 104 of 141









### SGIS13 Submission Gazette Reserves - Local

Rezone: General Coastal Marine [rcp],Light Industry\_to\_Conservation

Page 107 of 141



### SGIS13 Submission Gazette Reserves - Local

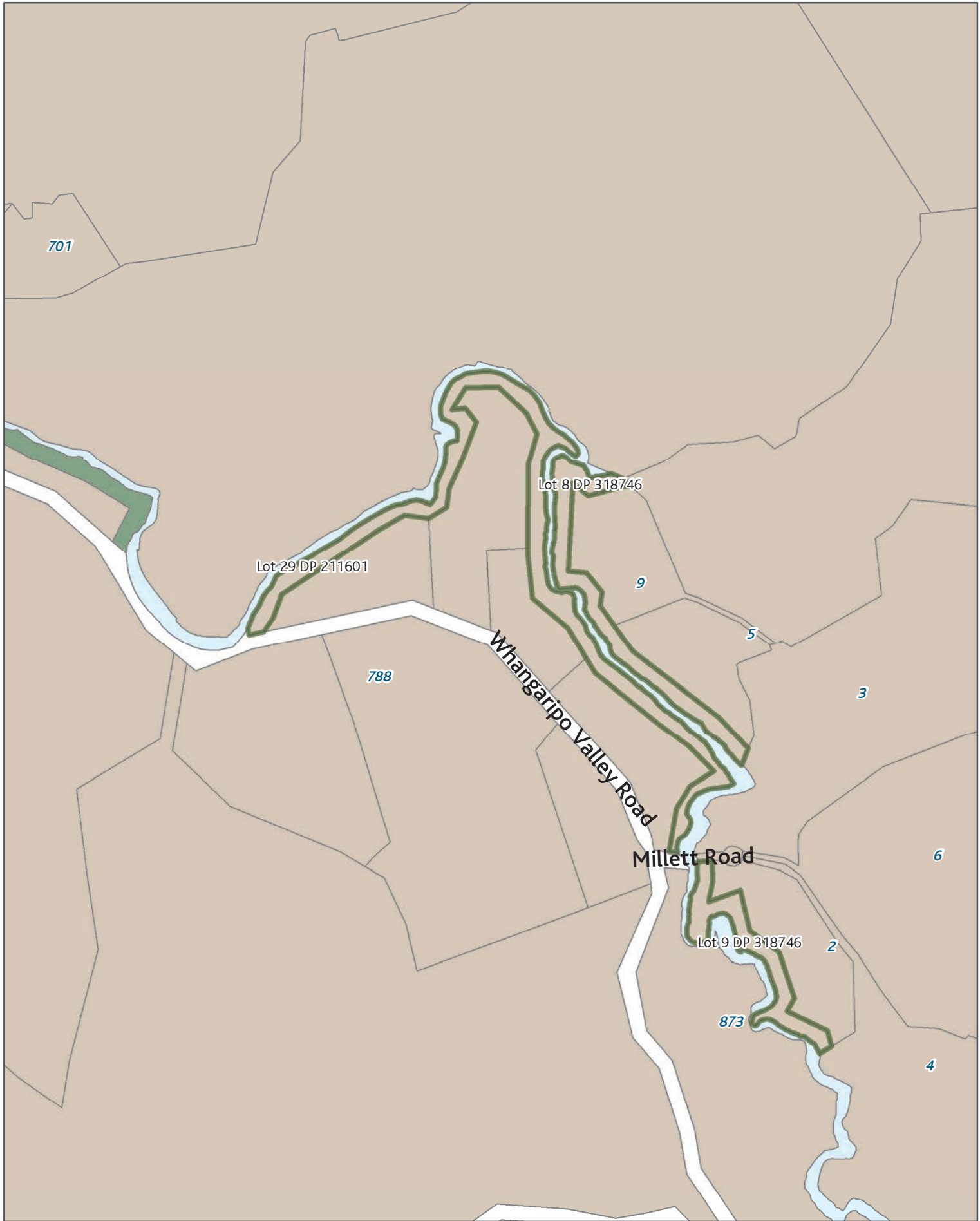
Rezone: Single House\_to\_Road

Page 108 of 141



Created Date: 27 Nov 2013  
Scale @ A4: 1:500  
Projection: NZTM  
Datum: NZGD2000

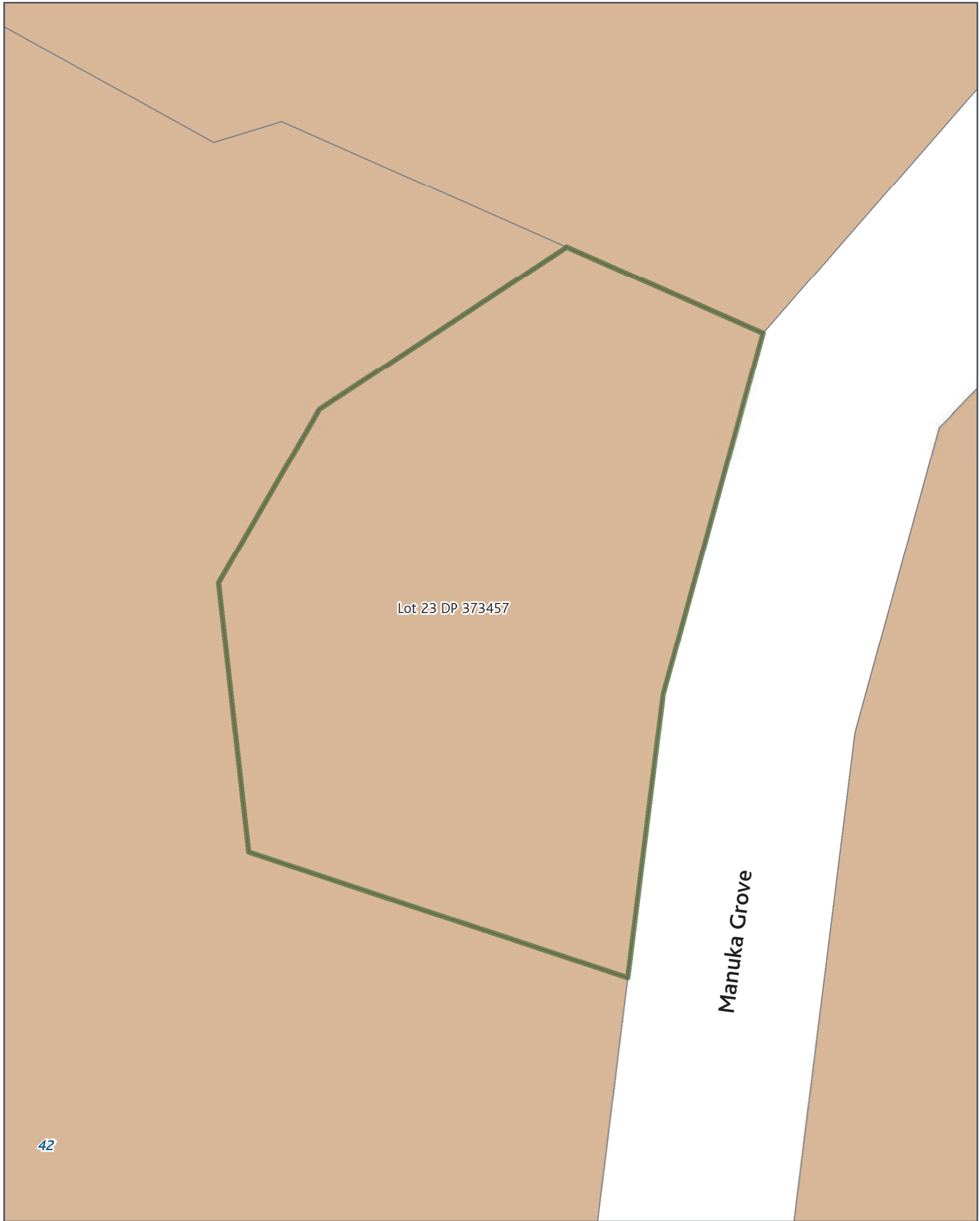




## SGIS13 Submission Gazette Reserves - Local

Rezone: Rural Production\_to\_Conservation

Page 109 of 141



42

## SGIS13 Submission Gazette Reserves - Local

Rezone: Countryside Living\_to\_Informal Recreation

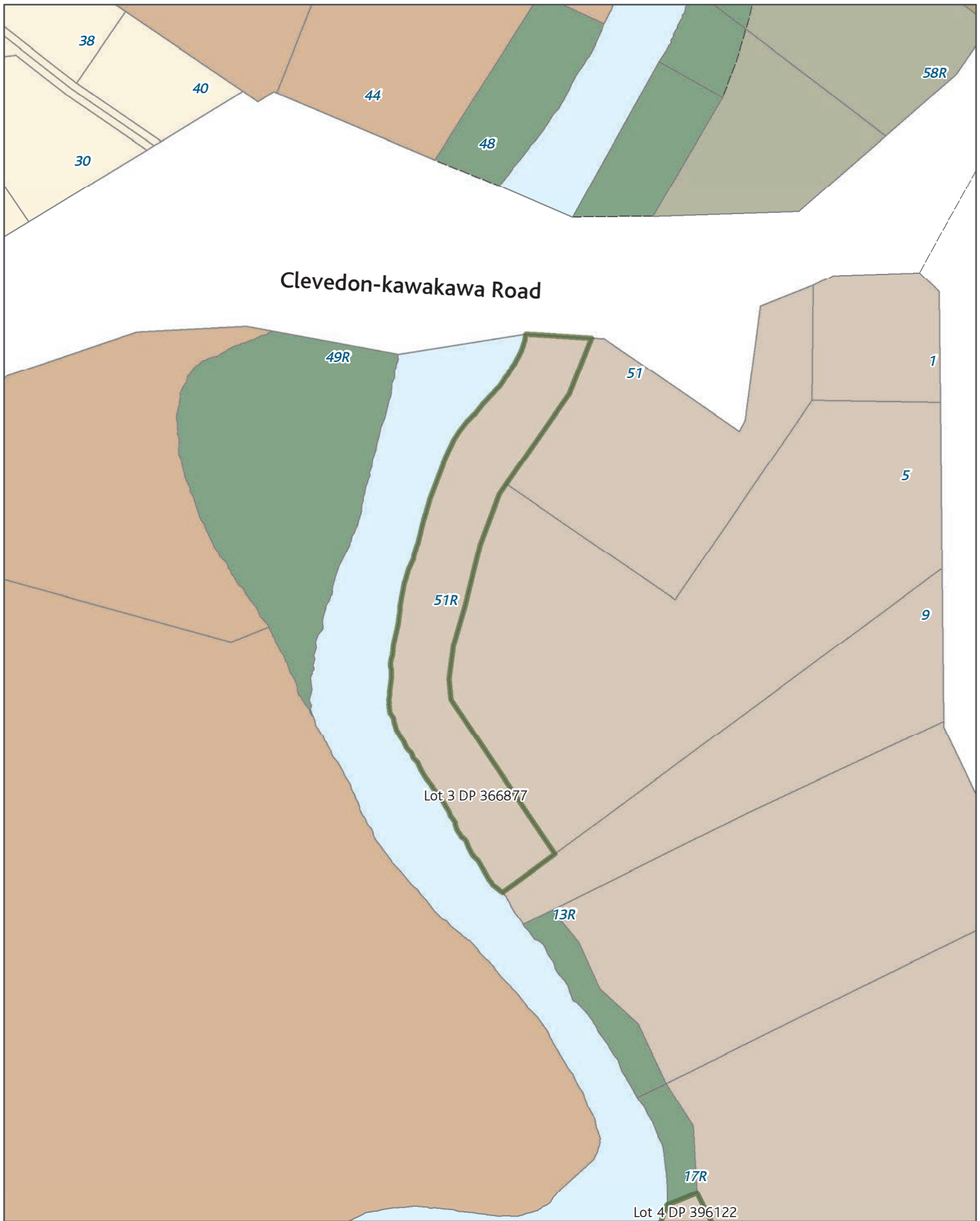
Page 110 of 141



Created Date: 27 Nov 2013  
Scale @ A4: 1:500  
Projection: NZTM  
Datum: NZGD2000

0 1.25 2.5 5 7.5 10 m





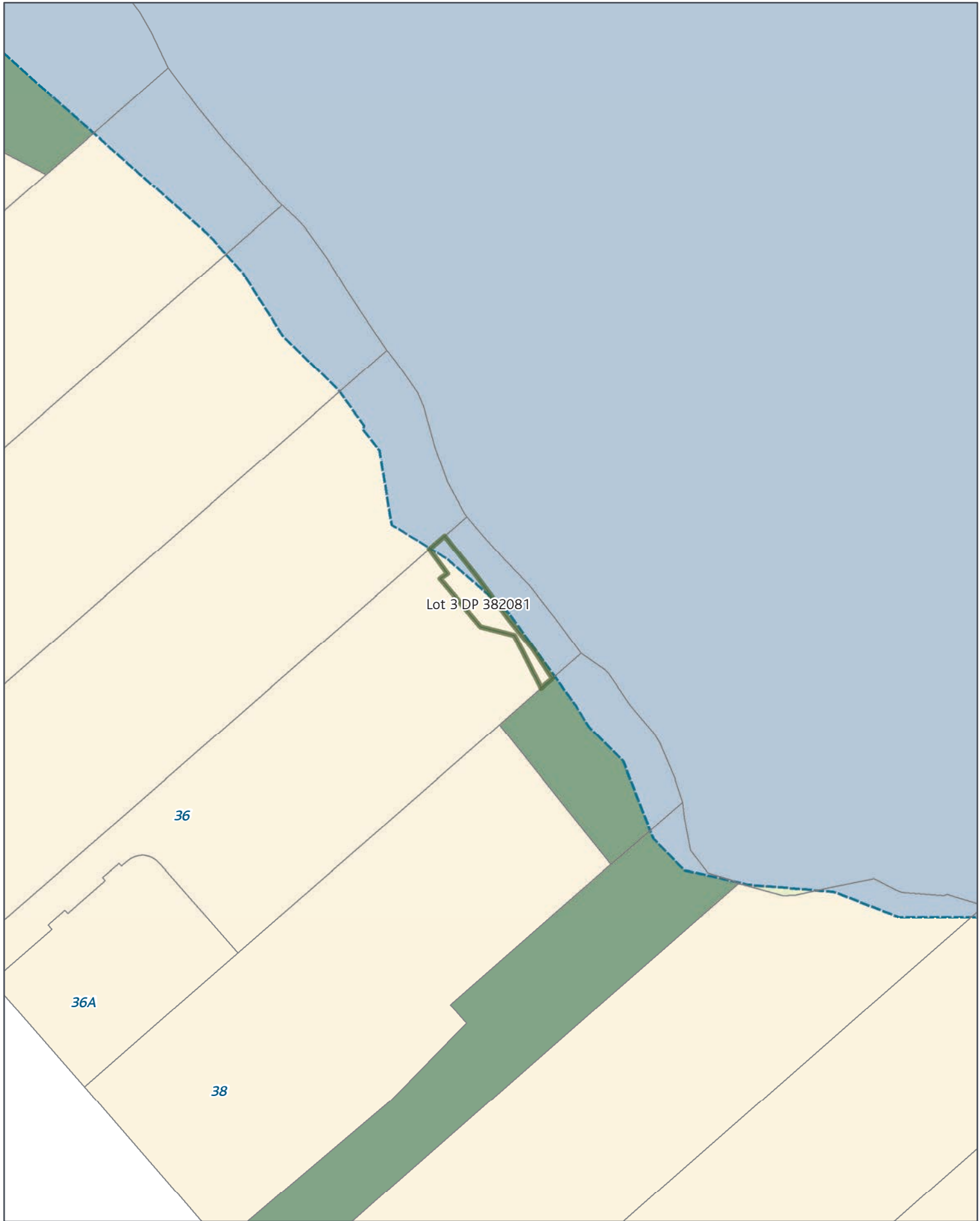
**SGIS13 Submission Gazette Reserves - Local**

Rezone: Rural Production\_to\_Informal Recreation

Page 111 of 141







Lot 3 DP 382081

36

36A

38



Created Date: 27 Nov 2013  
Scale @ A4: 1:500  
Projection: NZTM  
Datum: NZGD2000

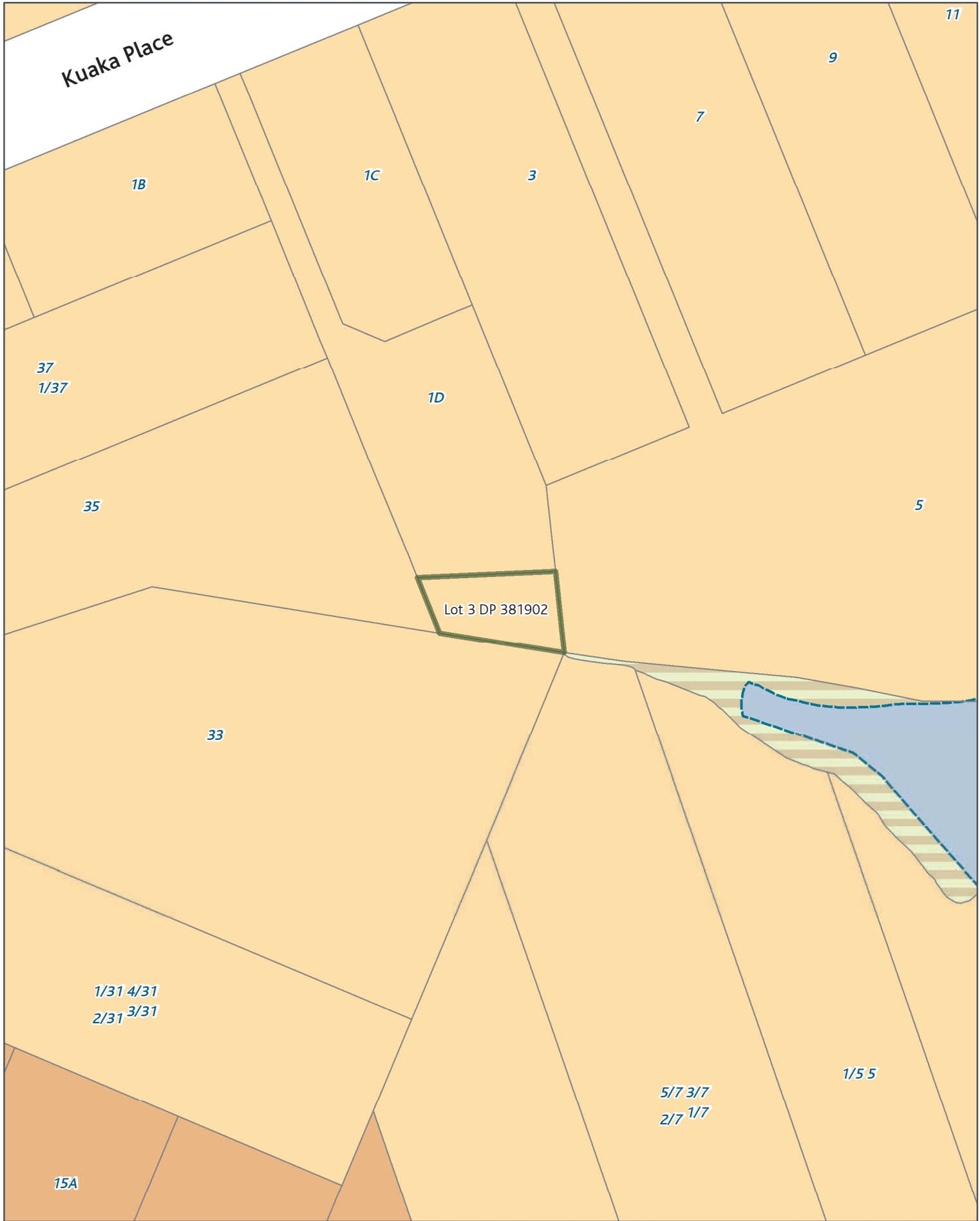


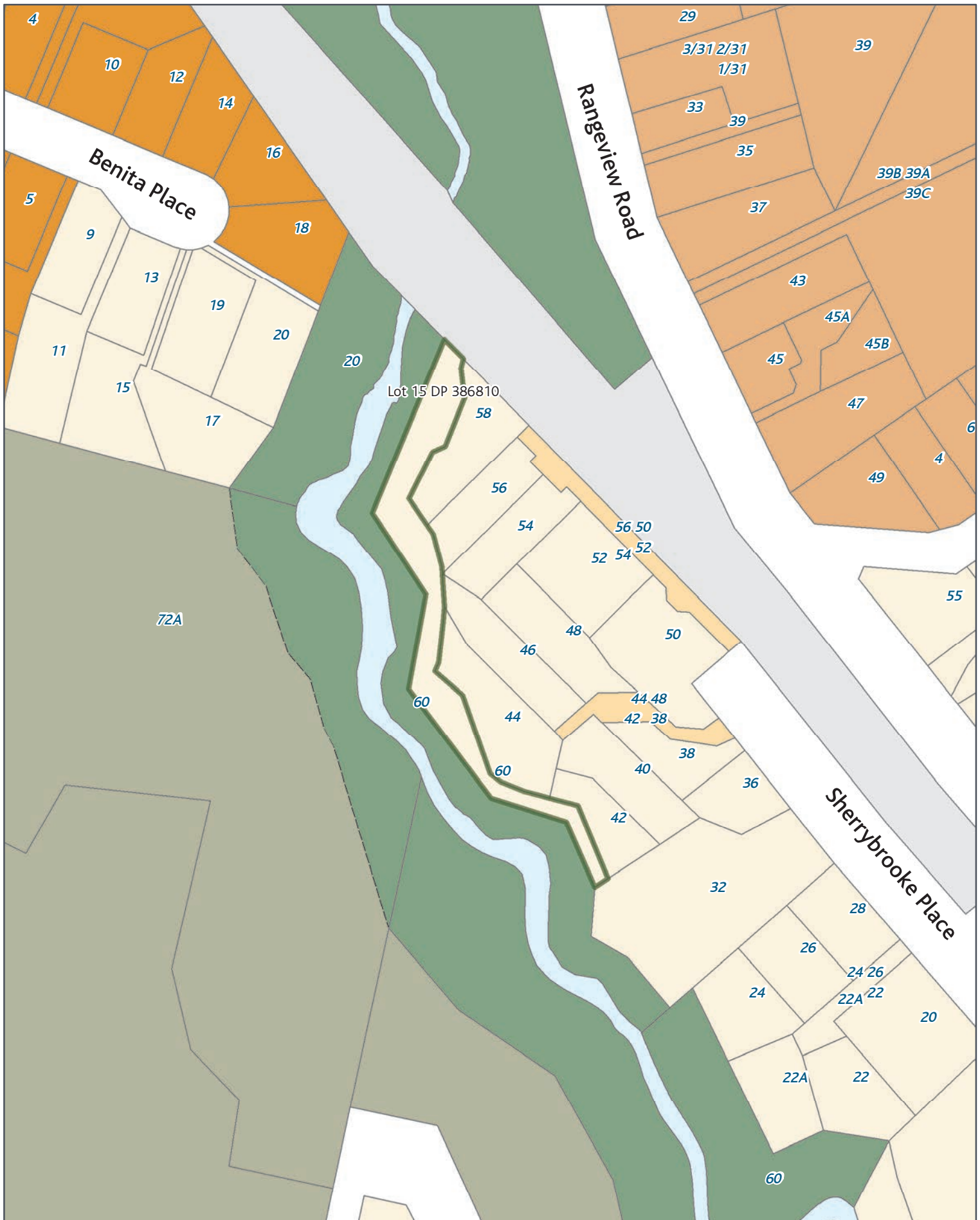
### SGIS13 Submission Gazette Reserves - Local

Rezone: General Coastal Marine [rcp], Single House\_to\_Conservation

Page 113 of 141



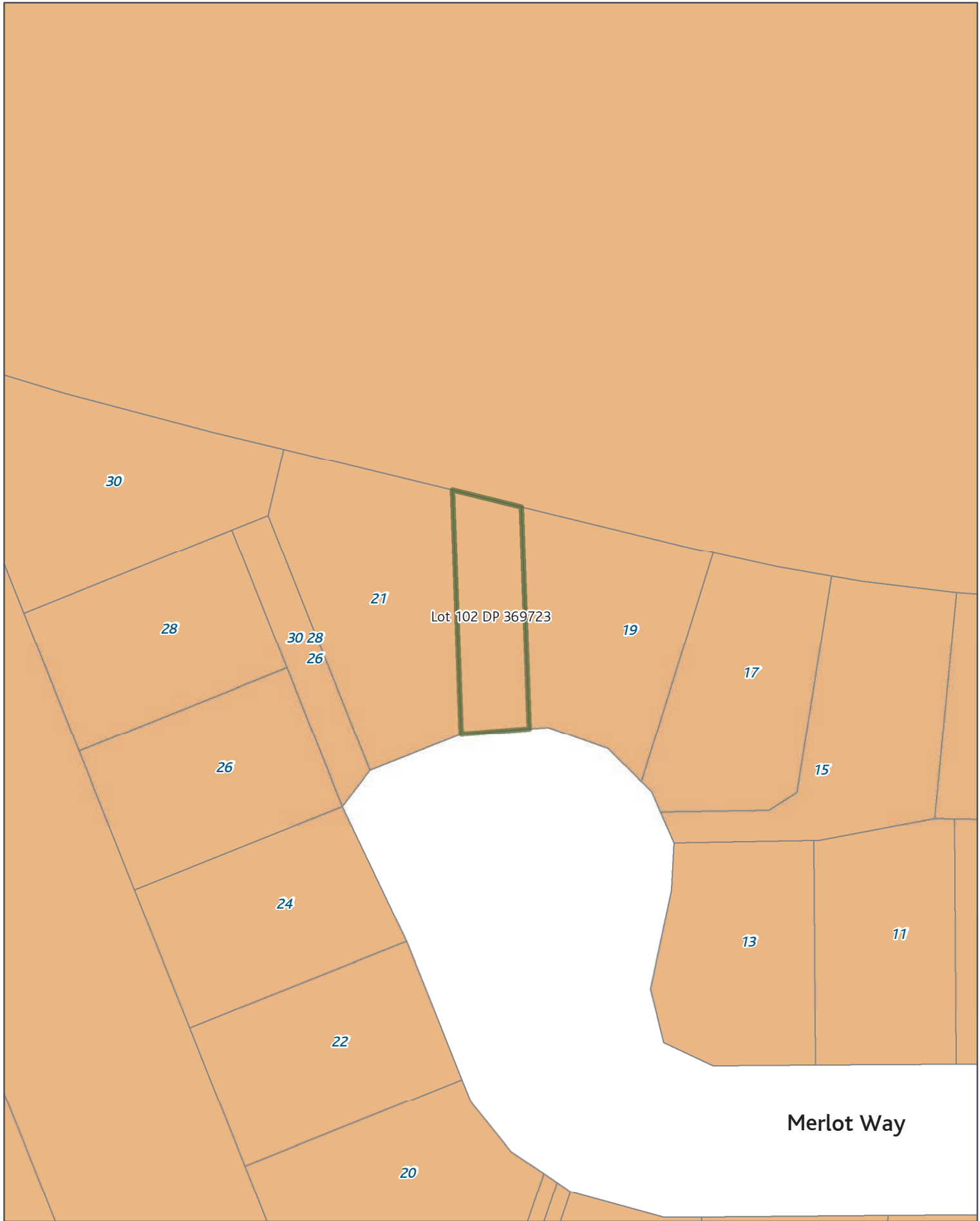




## SGIS13 Submission Gazette Reserves - Local

Rezone: Single House\_to\_Conservation

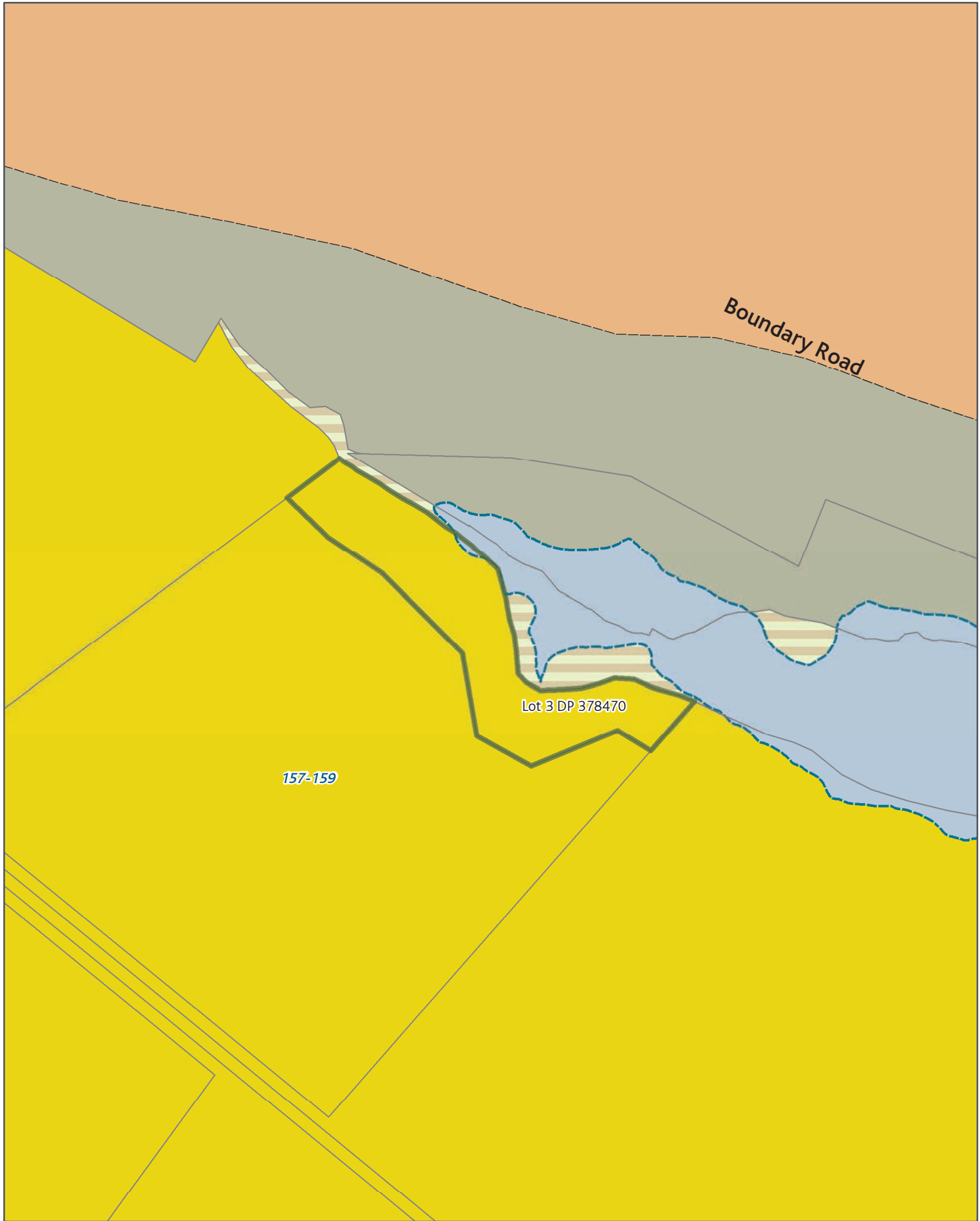
Page 115 of 141



### SGIS13 Submission Gazette Reserves - Local

Rezone: Mixed Housing Urban\_to\_Informal Recreation

Page 116 of 141



## SGIS13 Submission Gazette Reserves - Local

Rezone: General Coastal Marine [rcp], Future Urban\_to\_Informal Recreation

Page 117 of 141



Created Date: 27 Nov 2013  
Scale @ A4: 1:1,500  
Projection: NZTM  
Datum: NZGD2000





### SGIS13 Submission Gazette Reserves - Local

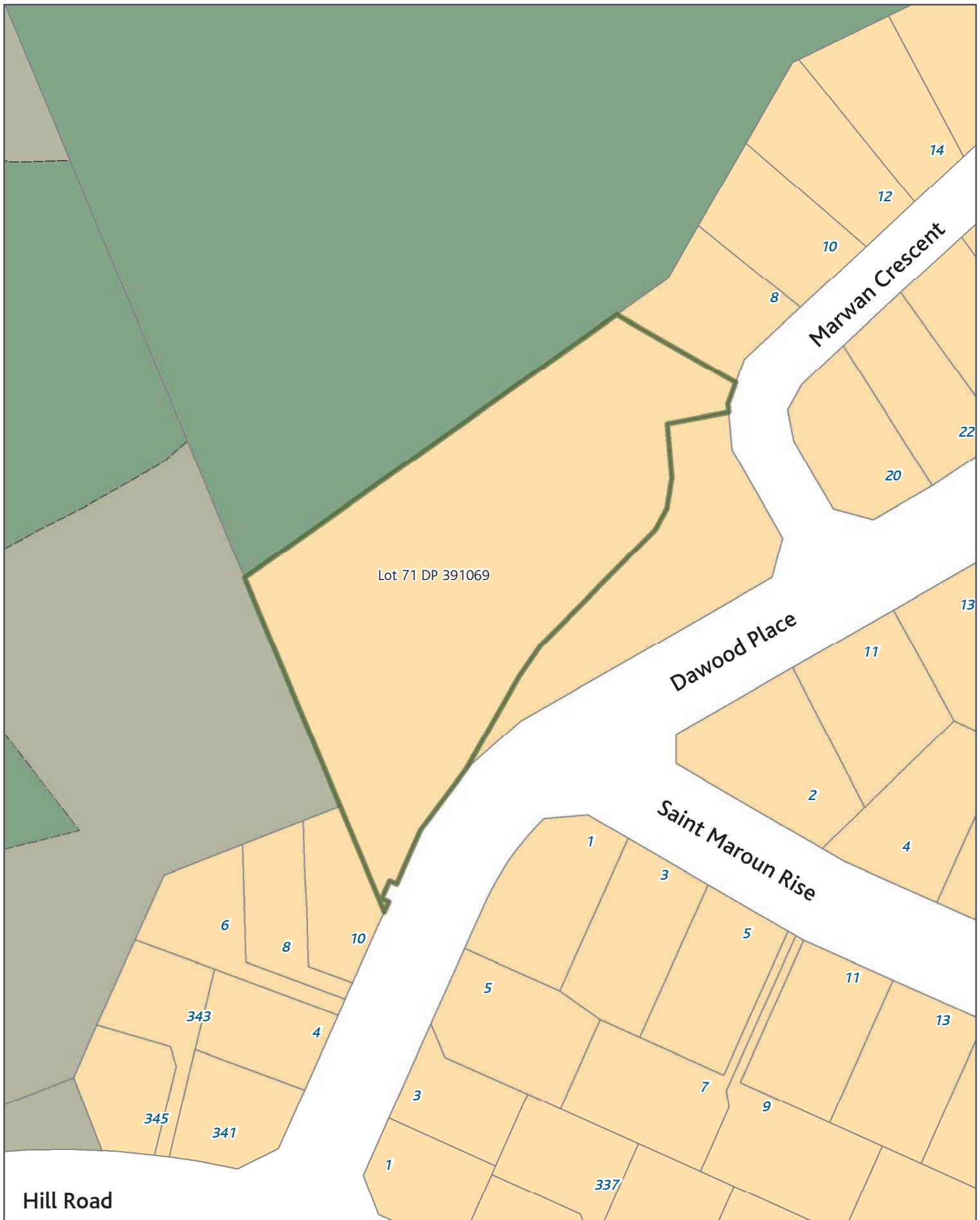
Rezone: Single House\_to\_Informal Recreation

Page 118 of 141



Created Date: 27 Nov 2013  
Scale @ A4: 1:500  
Projection: NZTM  
Datum: NZGD2000



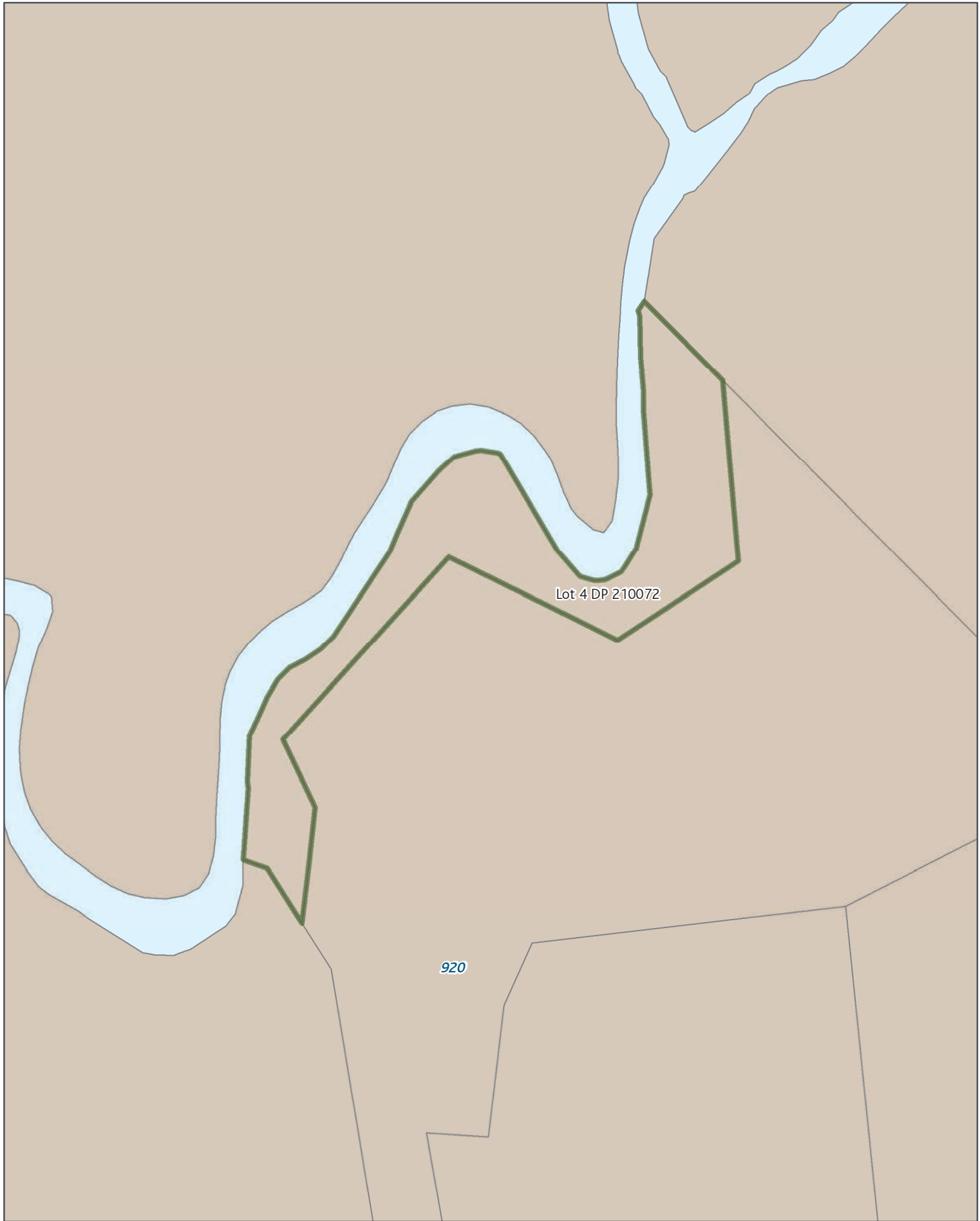


Hill Road

### SGIS13 Submission Gazette Reserves - Local

Rezone: Mixed Housing Suburban\_to\_Informal Recreation





Lot 4 DP 210072

920



Created Date: 27 Nov 2013  
Scale @ A4: 1:1,500  
Projection: NZTM  
Datum: NZGD2000

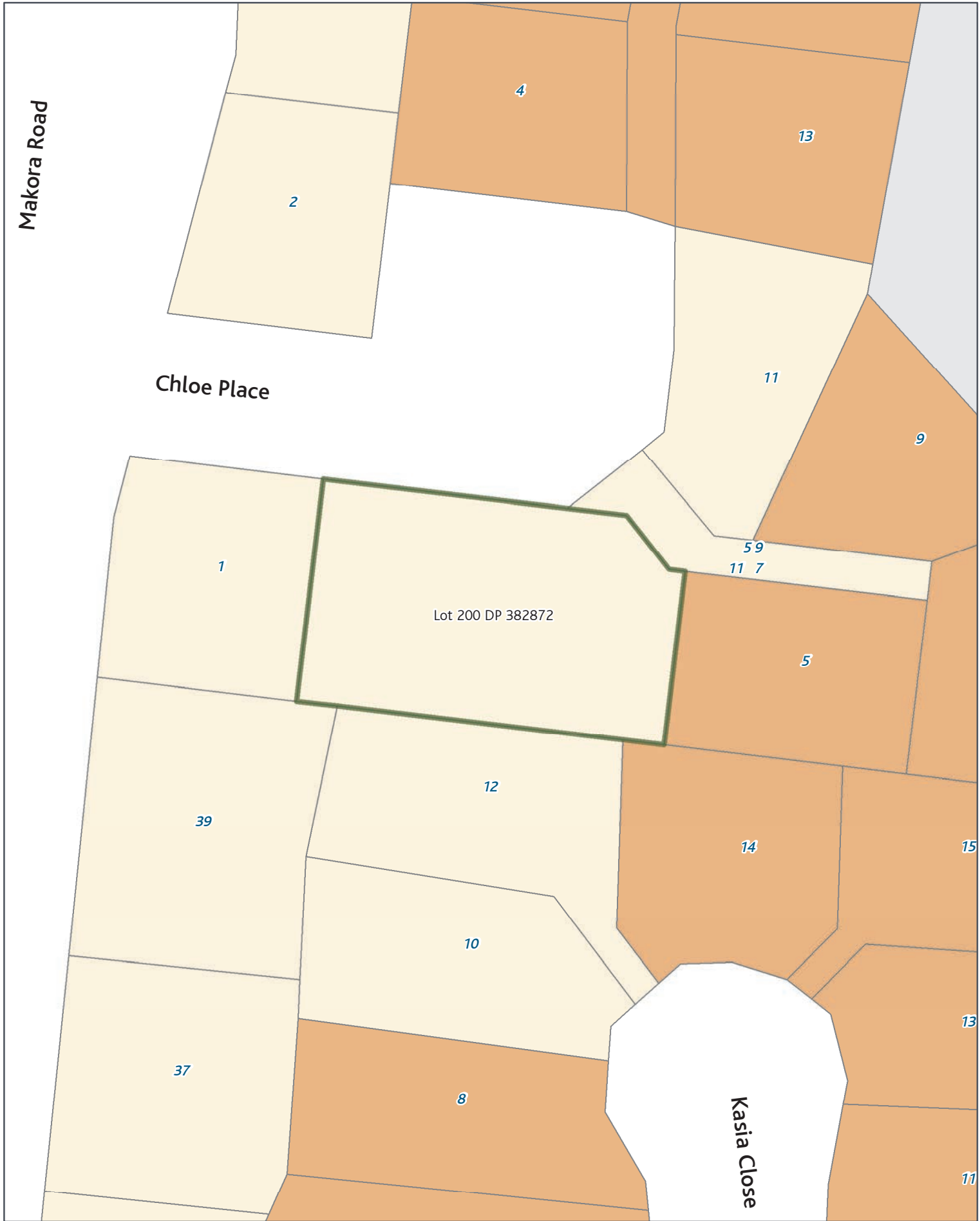


## SGIS13 Submission Gazette Reserves - Local

Rezone: Rural Production\_to\_Conservation

Page 120 of 141

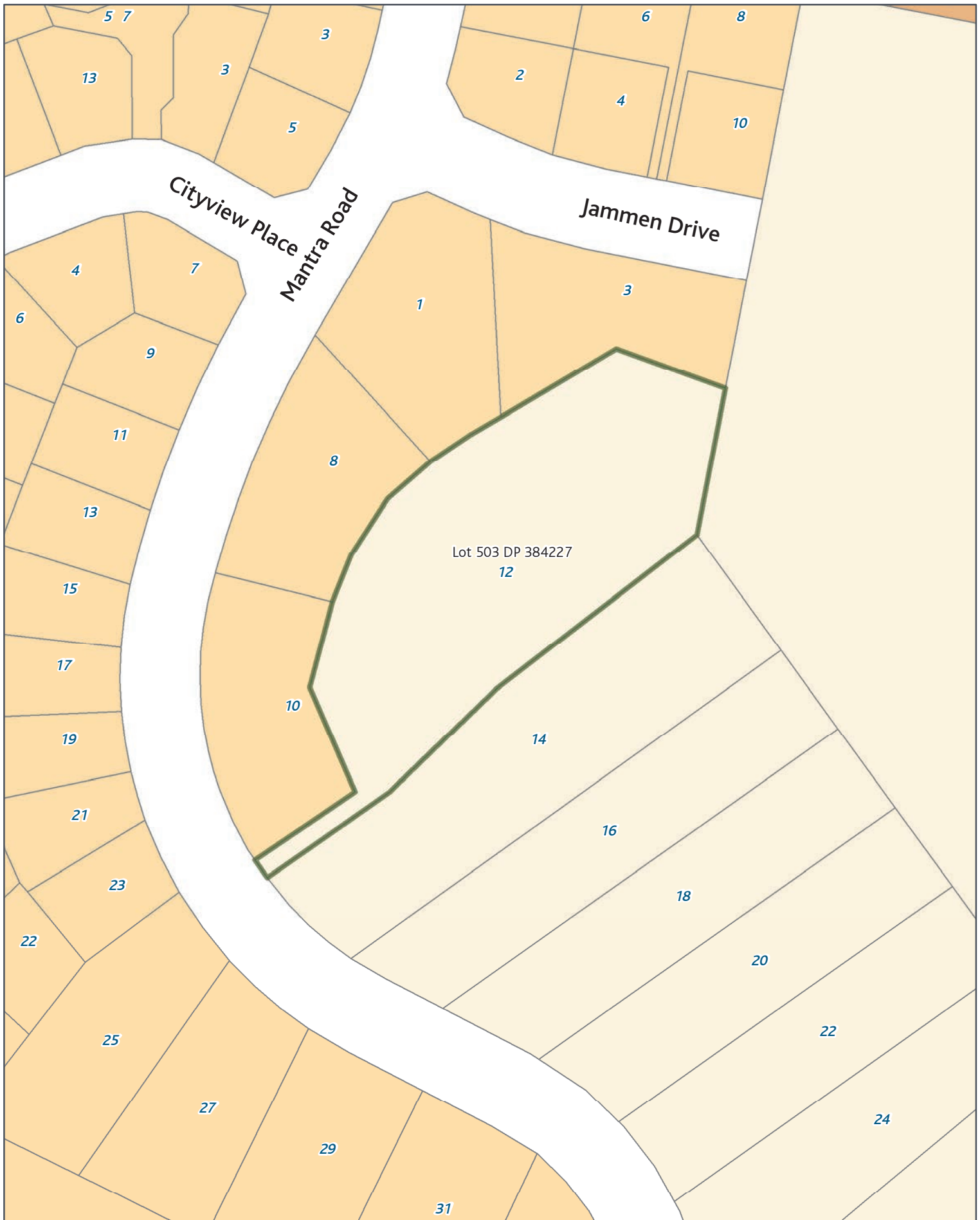




**SGIS13 Submission Gazette Reserves - Local**

Rezone: Single House\_to\_Informal Recreation

Page 121 of 141



## SGIS13 Submission Gazette Reserves - Local

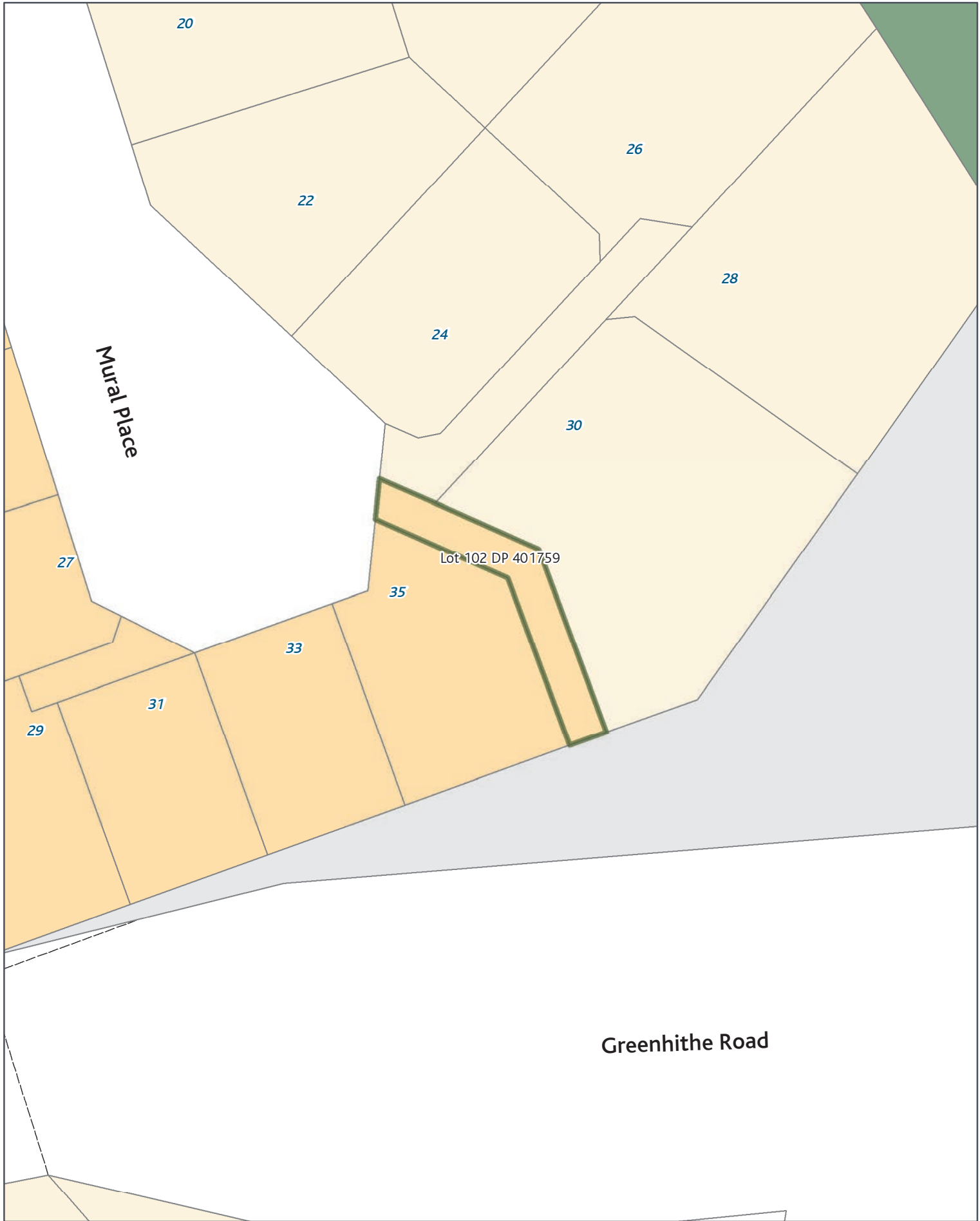
Rezone: Single House\_to\_Informal Recreation

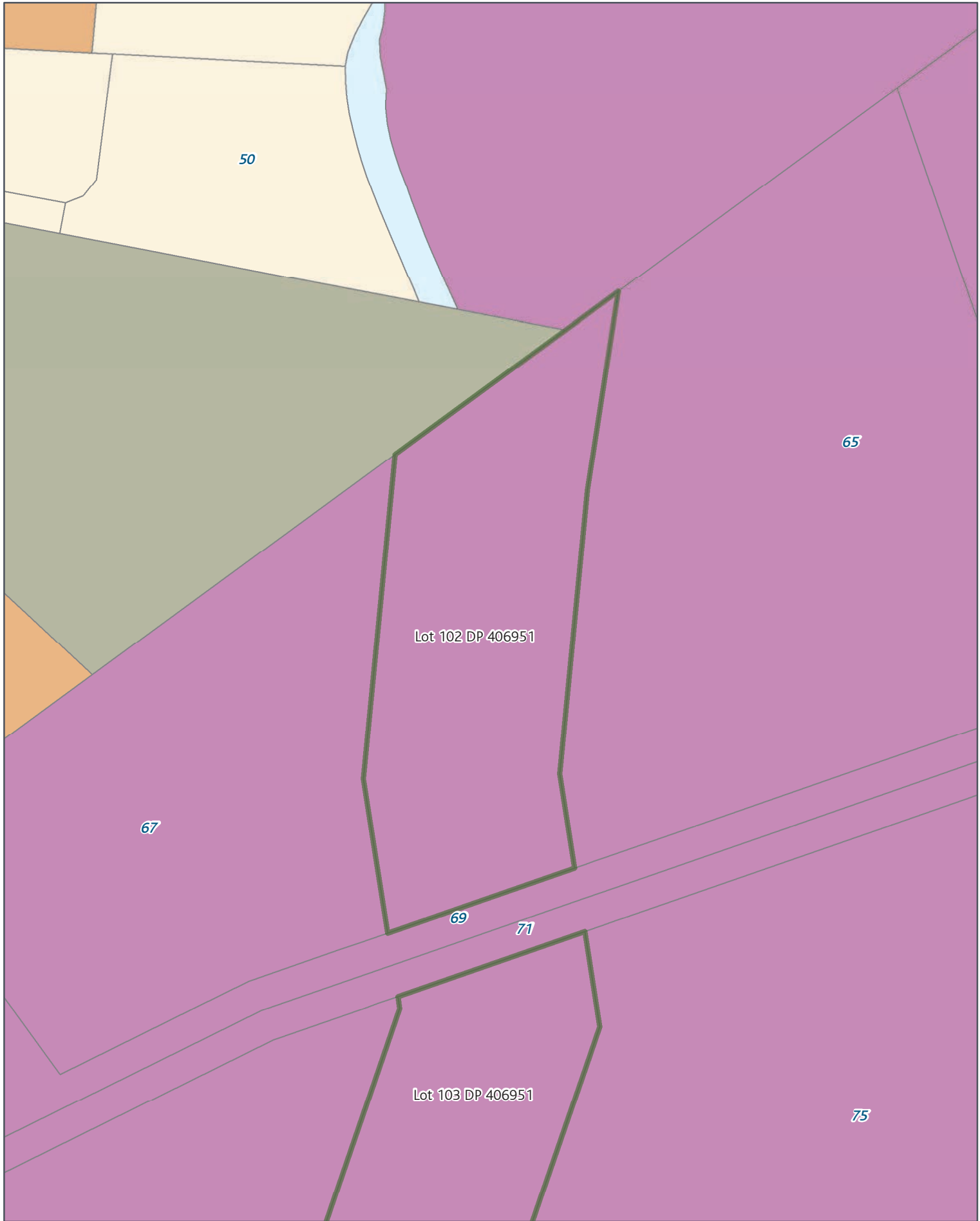
Page 122 of 141



Created Date: 27 Nov 2013  
 Scale @ A4: 1:1,000  
 Projection: NZTM  
 Datum: NZGD2000







Created Date: 27 Nov 2013  
Scale @ A4: 1:500  
Projection: NZTM  
Datum: NZGD2000

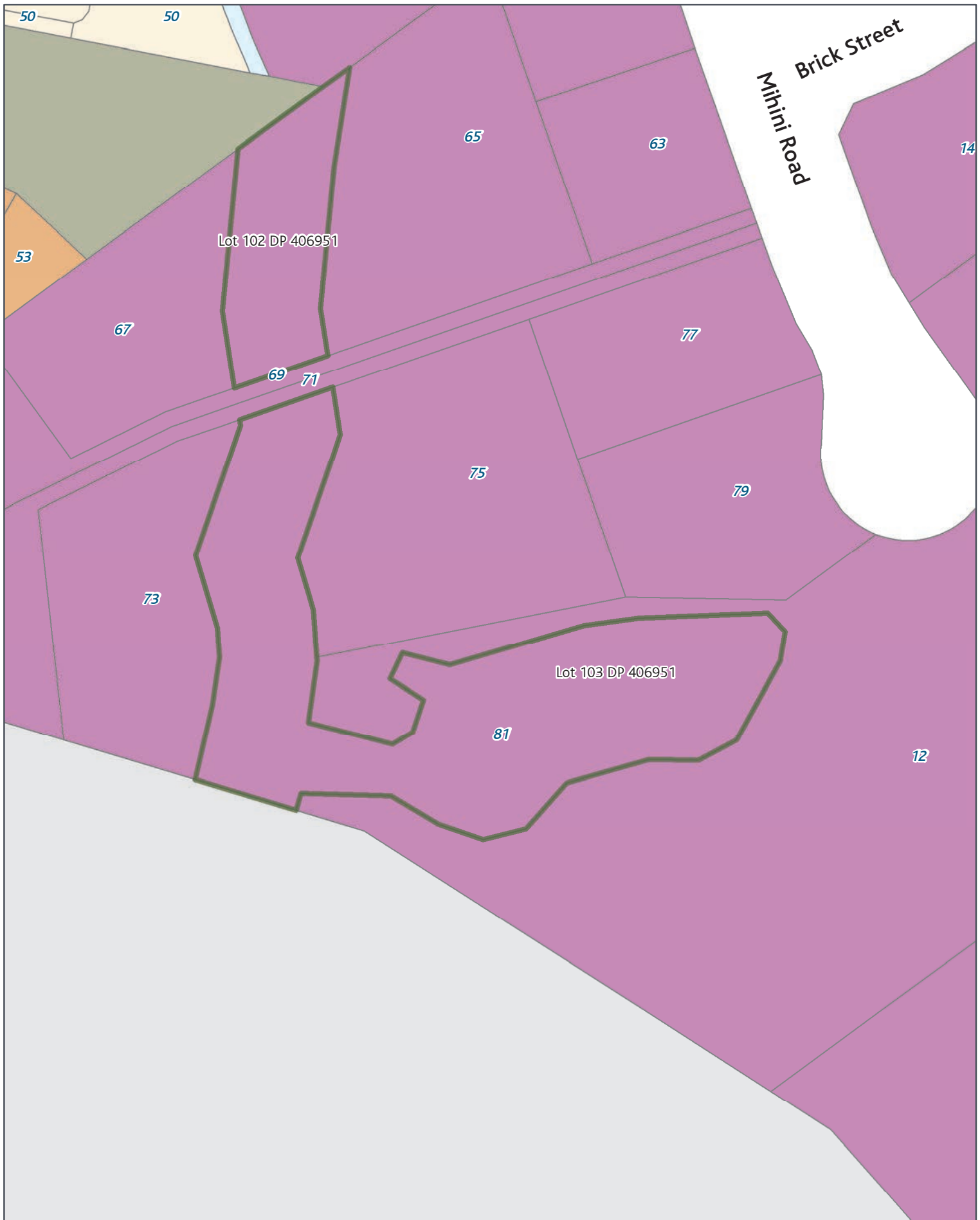


## SGIS13 Submission Gazette Reserves - Local

Rezone: Light Industry\_to\_Informal Recreation

Page 124 of 141





Created Date: 27 Nov 2013  
Scale @ A4: 1:1,000  
Projection: NZTM  
Datum: NZGD2000

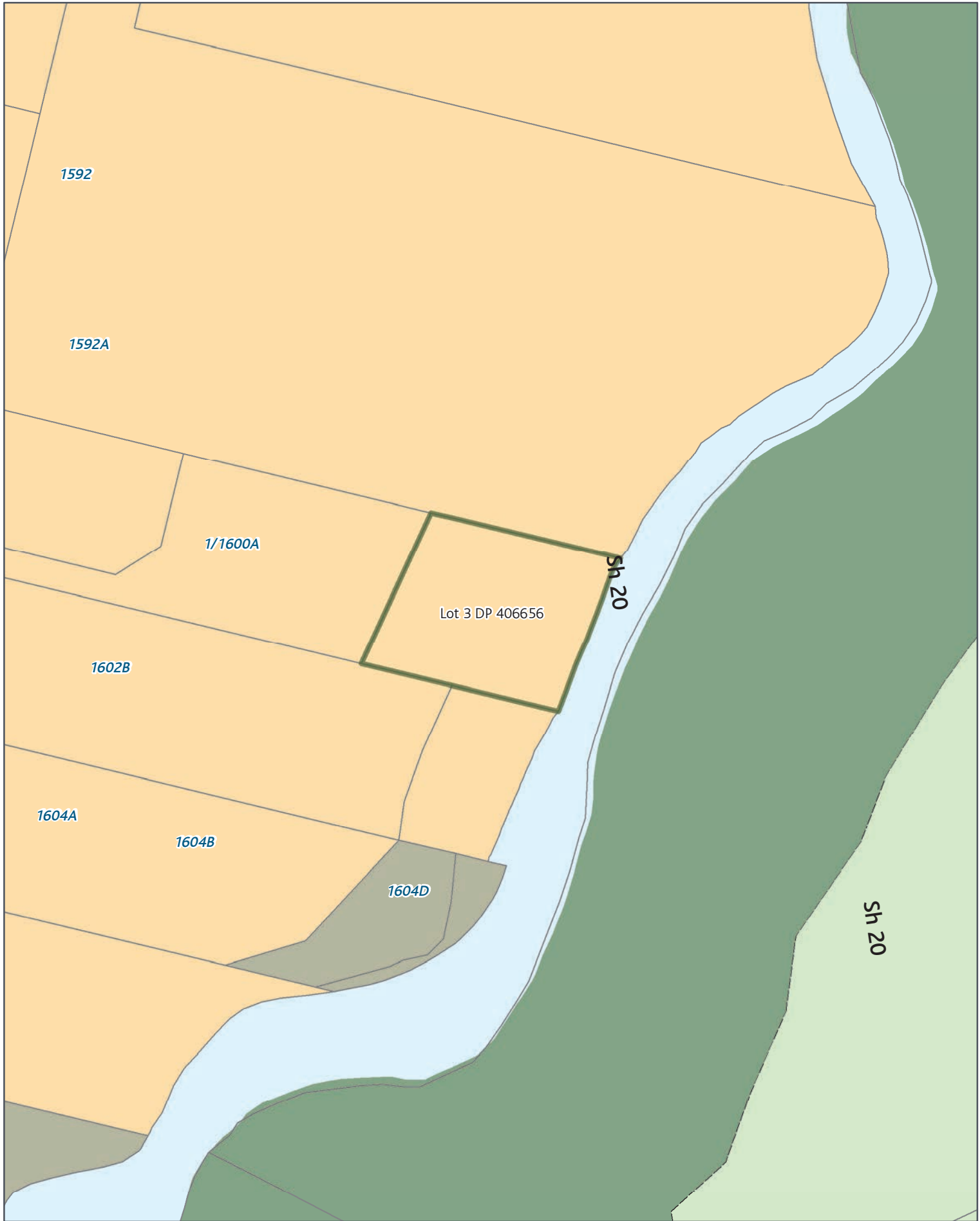


## SGIS13 Submission Gazette Reserves - Local

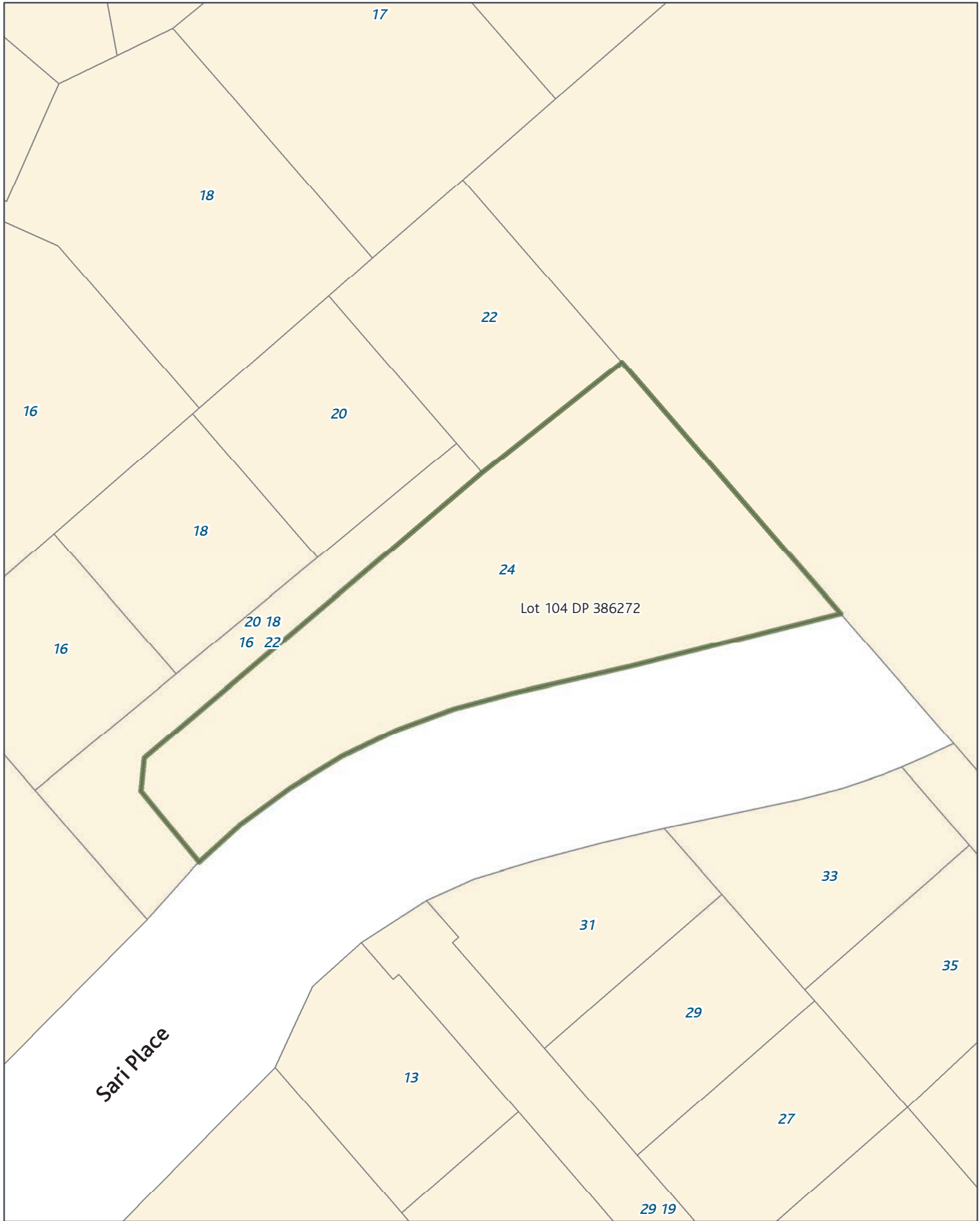
Rezone: Light Industry\_to\_Informal Recreation

Page 125 of 141









### SGIS13 Submission Gazette Reserves - Local

Rezone: Single House\_to\_Informal Recreation

Page 127 of 141



Created Date: 27 Nov 2013  
Scale @ A4: 1:500  
Projection: NZTM  
Datum: NZGD2000





Lot 4 DP 392555

24

30

38



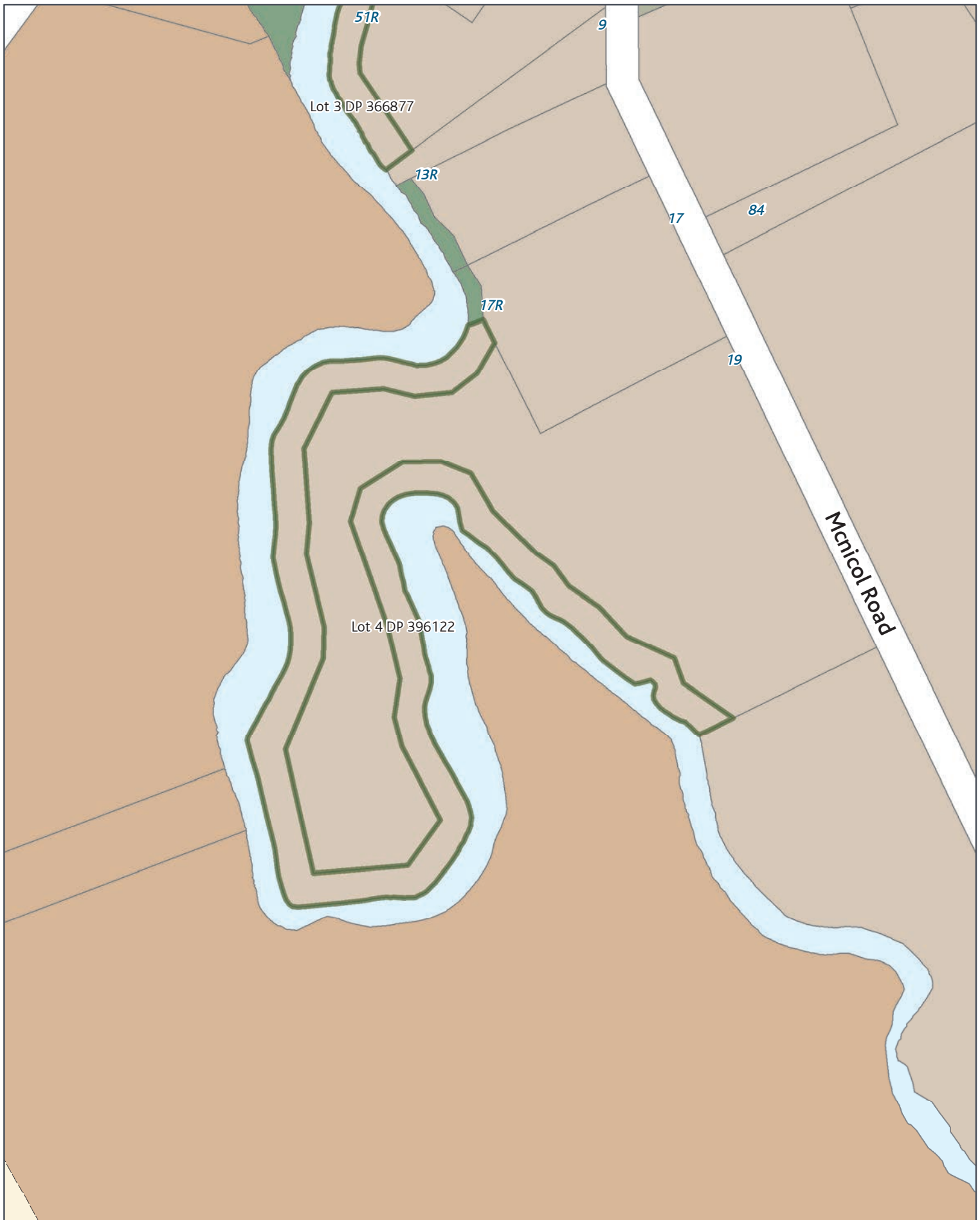
Created Date: 27 Nov 2013  
Scale @ A4: 1:500  
Projection: NZTM  
Datum: NZGD2000

0 1.25 2.5 5 7.5 10 m

### SGIS13 Submission Gazette Reserves - Local

Rezone: General Coastal Marine [rcp], Single House\_to\_Conservation





## SGIS13 Submission Gazette Reserves - Local

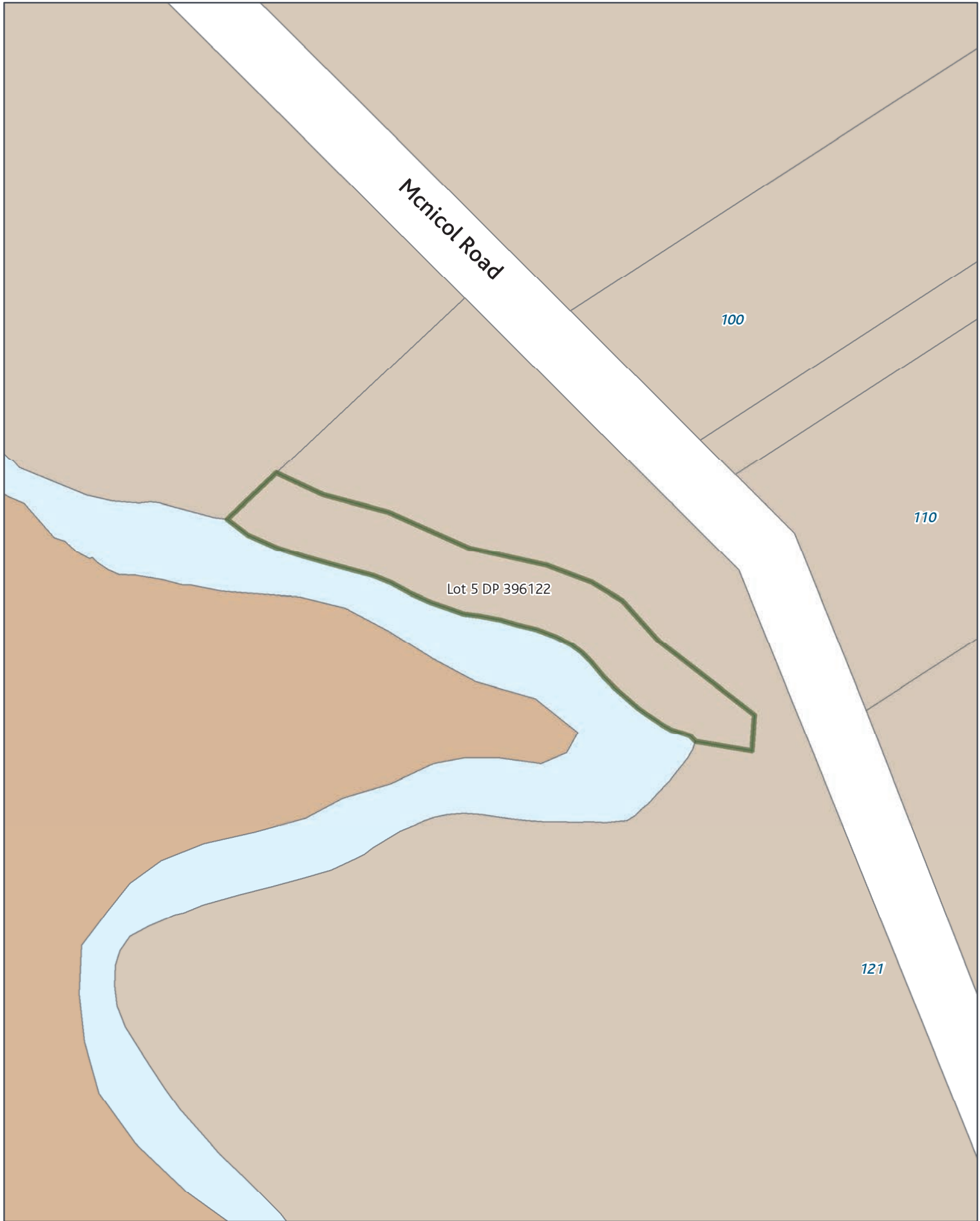
Rezone: Rural Production\_to\_Informal Recreation

Page 129 of 141



Created Date: 27 Nov 2013  
Scale @ A4: 1:3,000  
Projection: NZTM  
Datum: NZGD2000





### SGIS13 Submission Gazette Reserves - Local

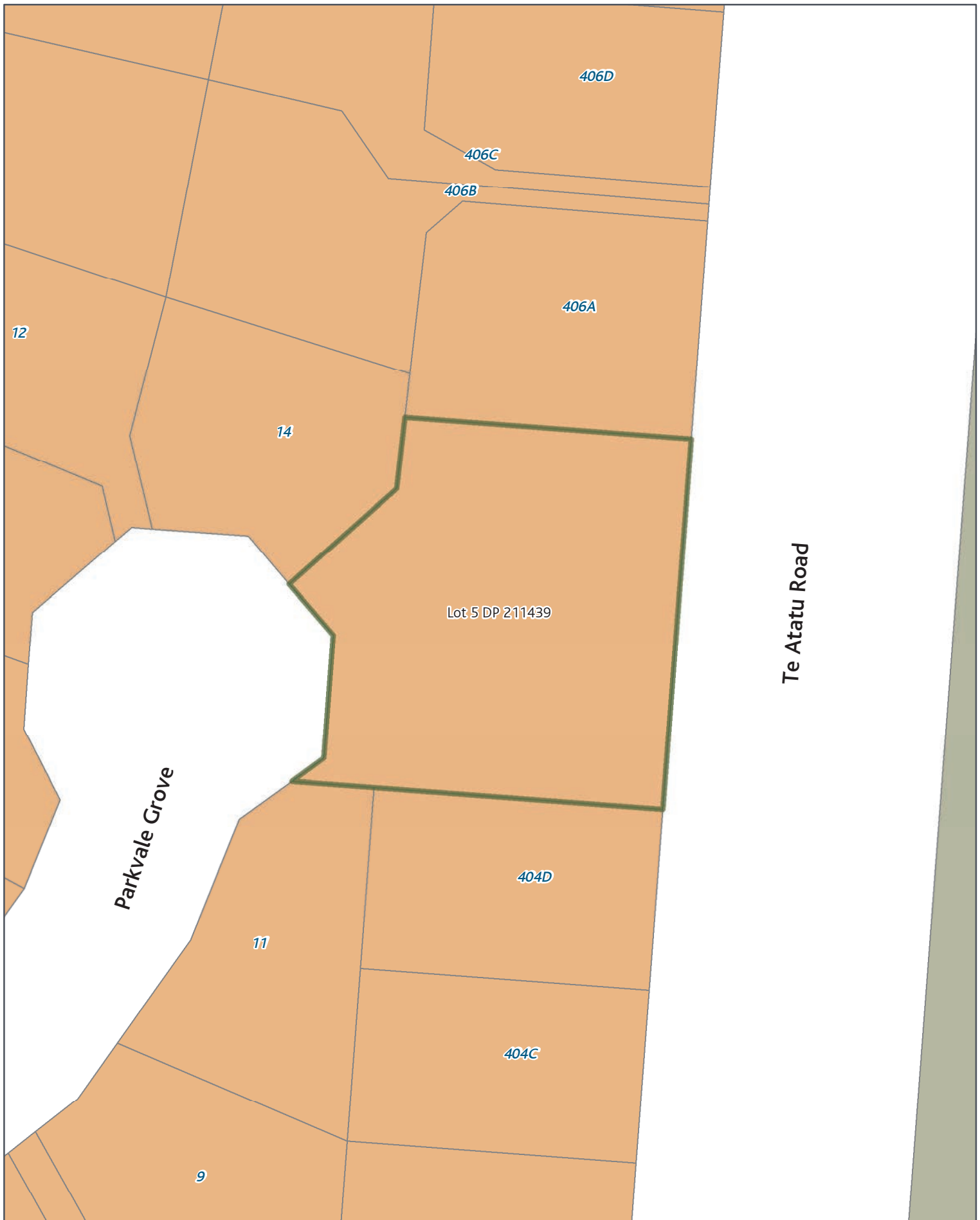
Rezone: Rural Production\_to\_Informal Recreation

Page 130 of 141



Created Date: 27 Nov 2013  
Scale @ A4: 1:1,500  
Projection: NZTM  
Datum: NZGD2000

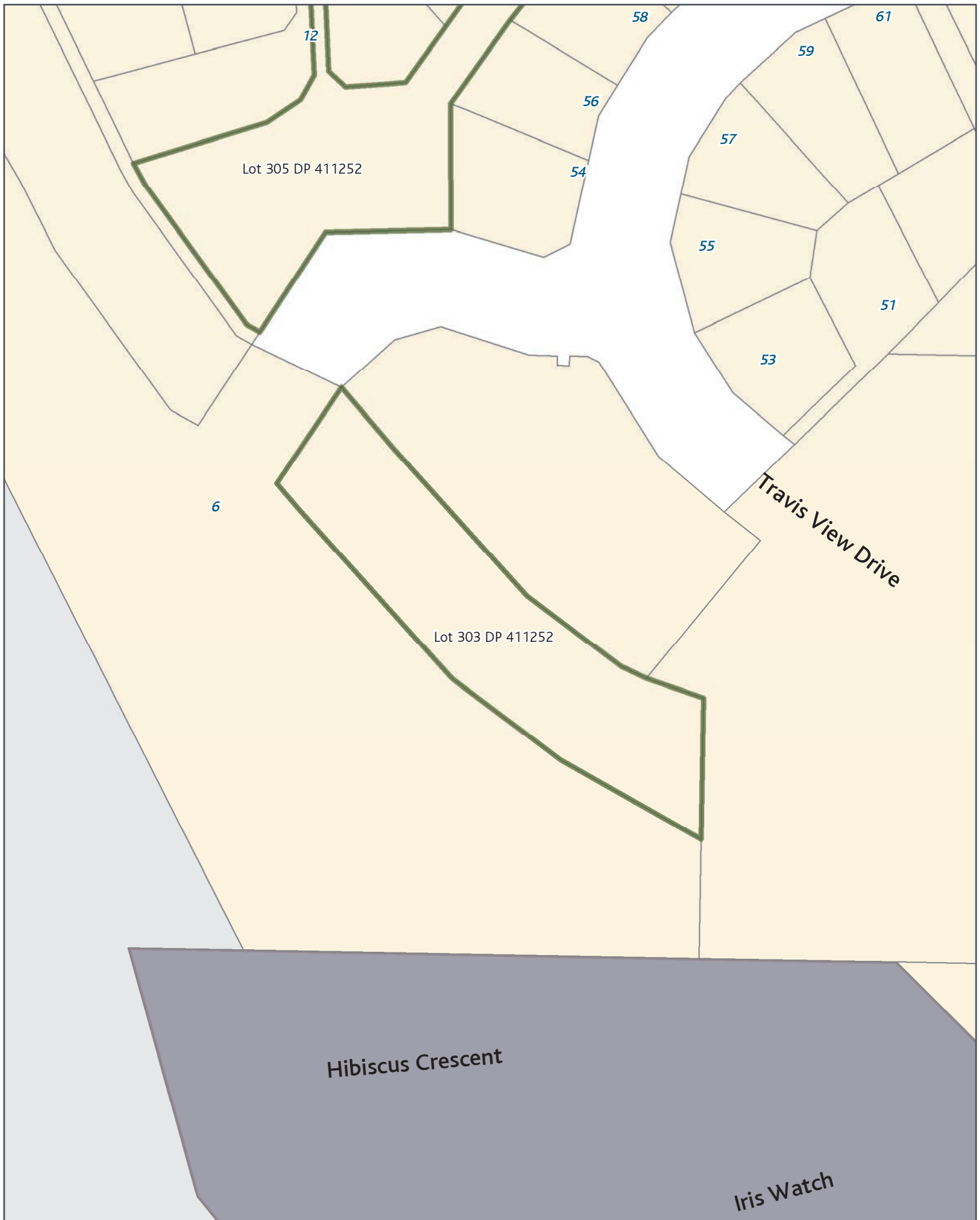


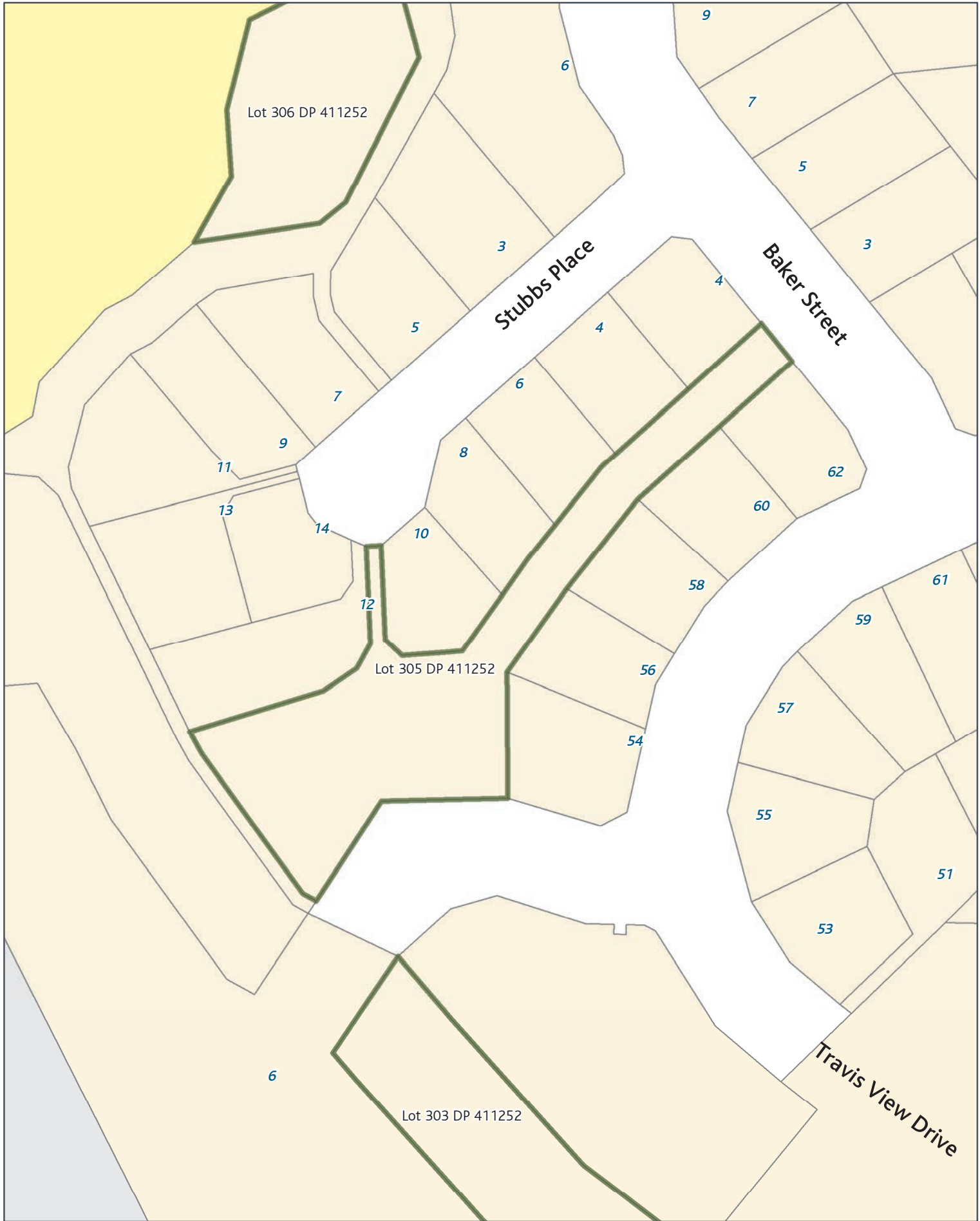


### SGIS13 Submission Gazette Reserves - Local

Rezone: Mixed Housing Urban\_to\_Informal Recreation

Page 131 of 141





### SGIS13 Submission Gazette Reserves - Local

Rezone: Single House\_to\_Informal Recreation

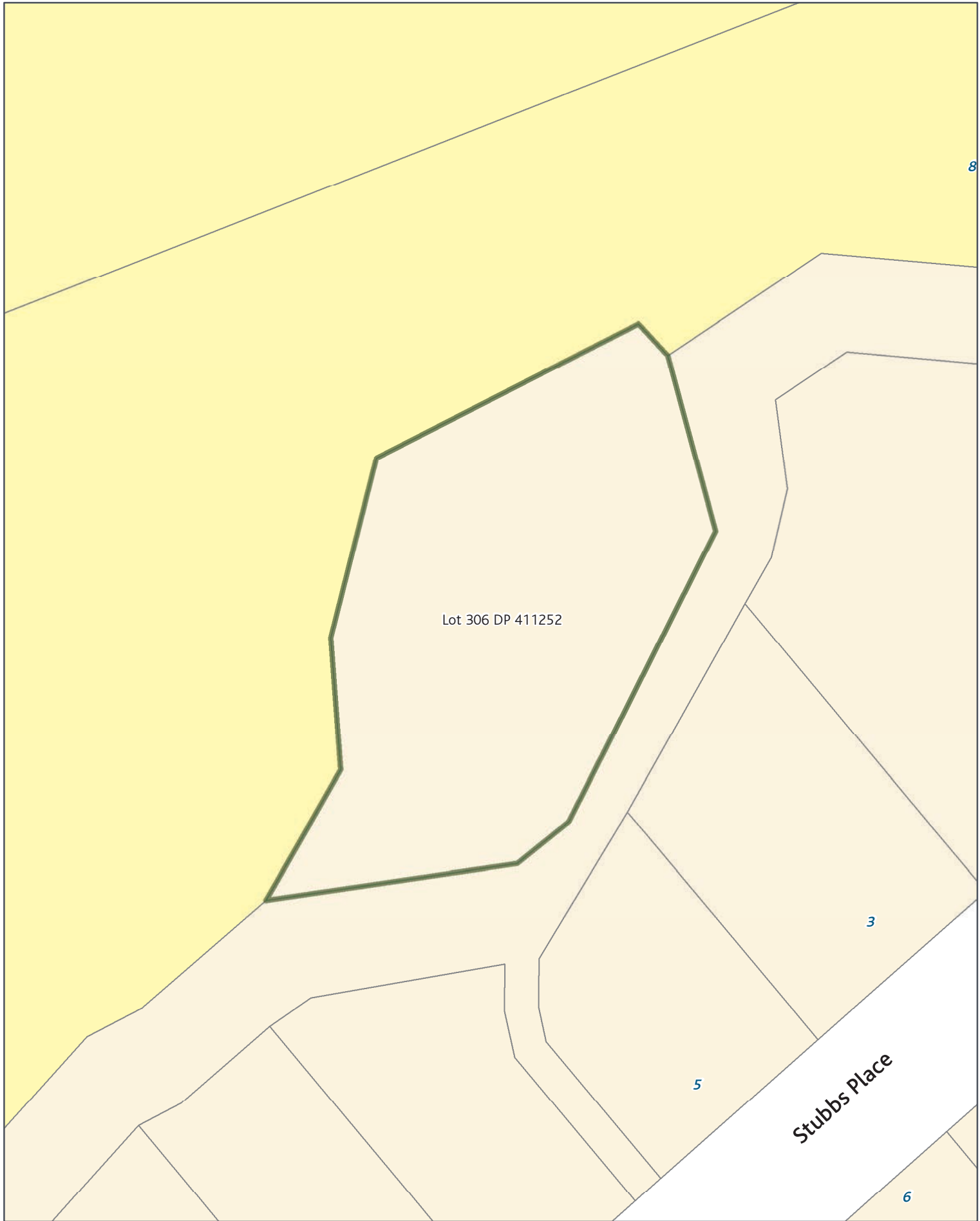
Page 133 of 141



Created Date: 27 Nov 2013  
 Scale @ A4: 1:1,000  
 Projection: NZTM  
 Datum: NZGD2000







### SGIS13 Submission Gazette Reserves - Local

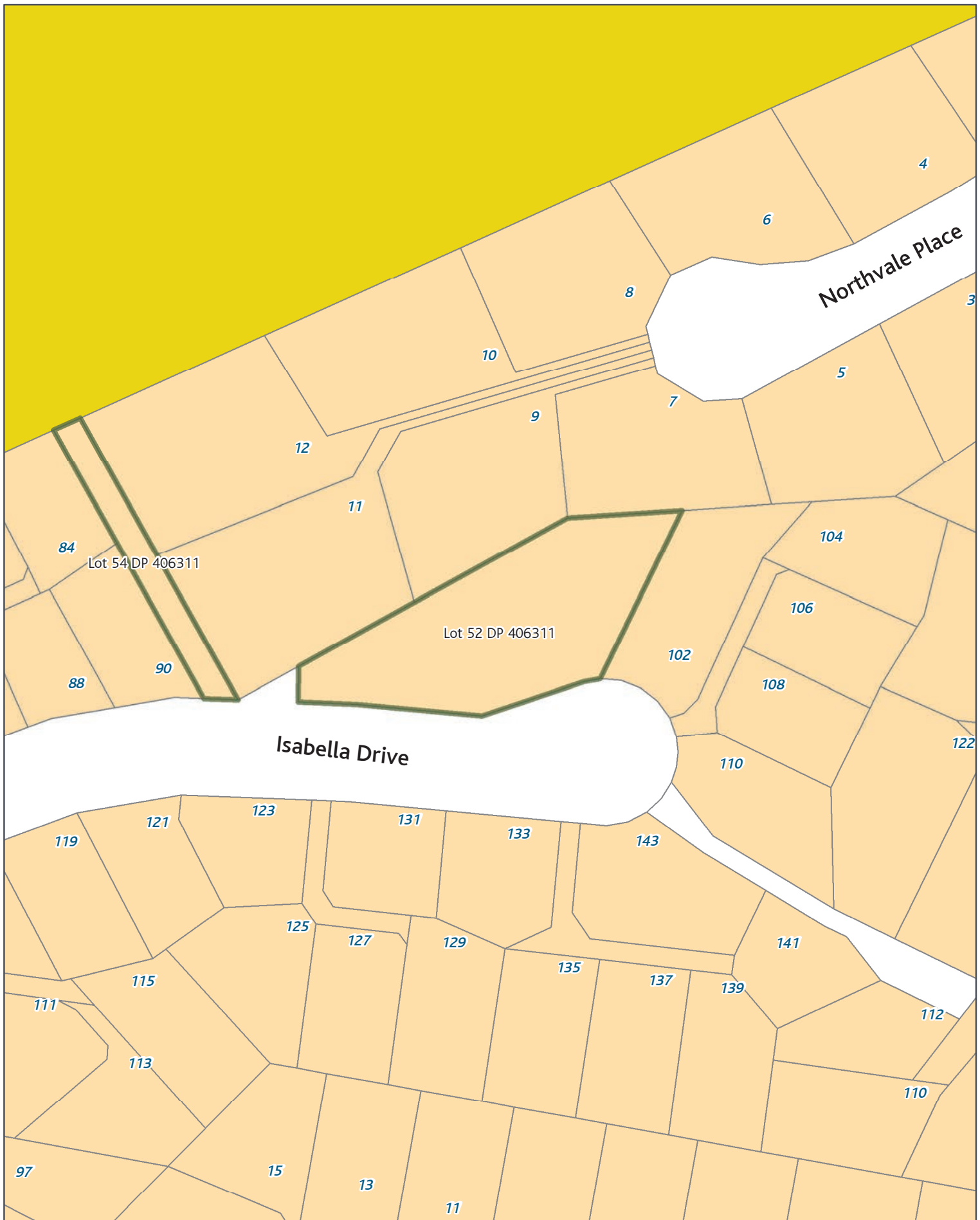
Rezone: Single House\_to\_Informal Recreation

Page 134 of 141



Created Date: 27 Nov 2013  
Scale @ A4: 1:500  
Projection: NZTM  
Datum: NZGD2000

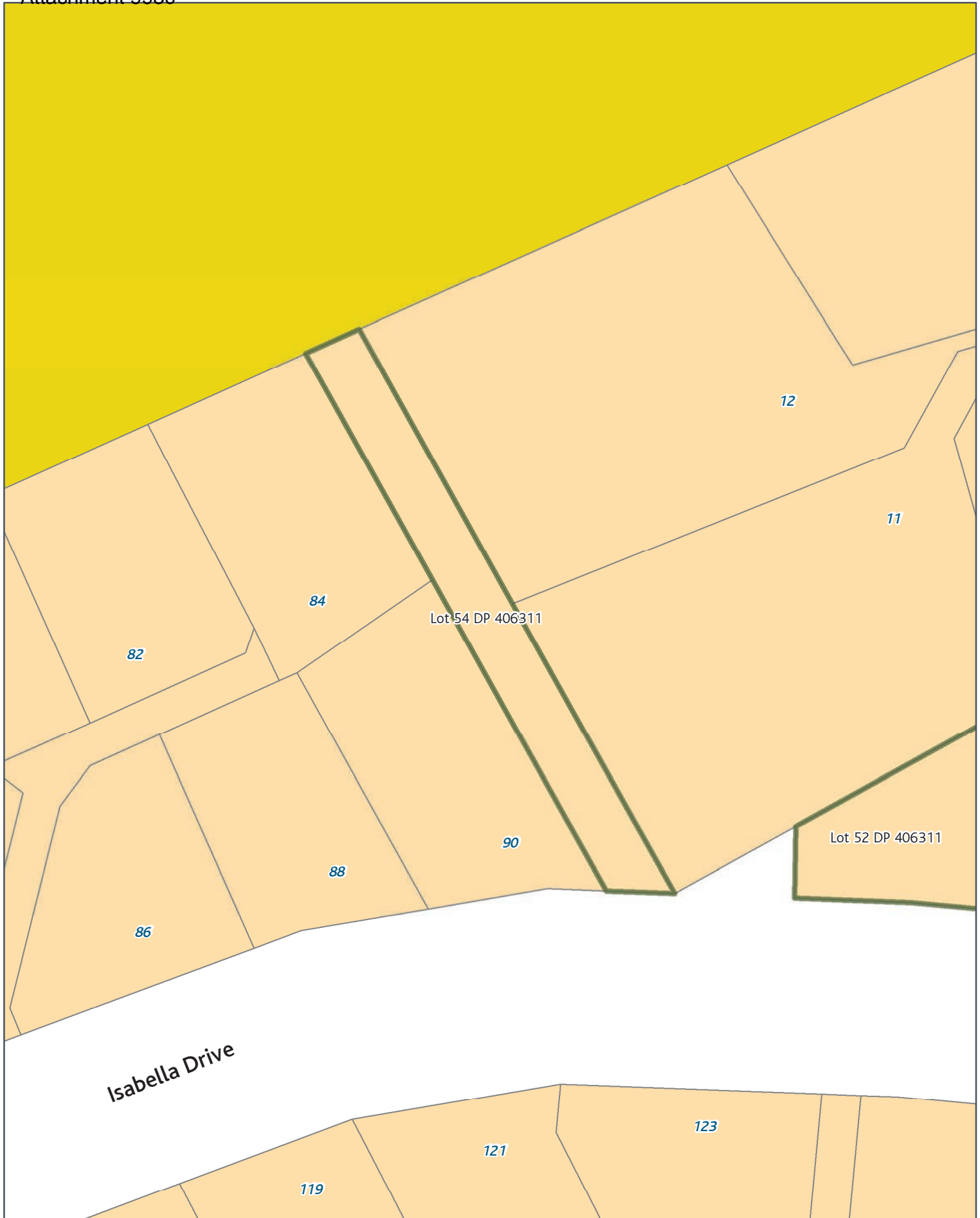




## SGIS13 Submission Gazette Reserves - Local

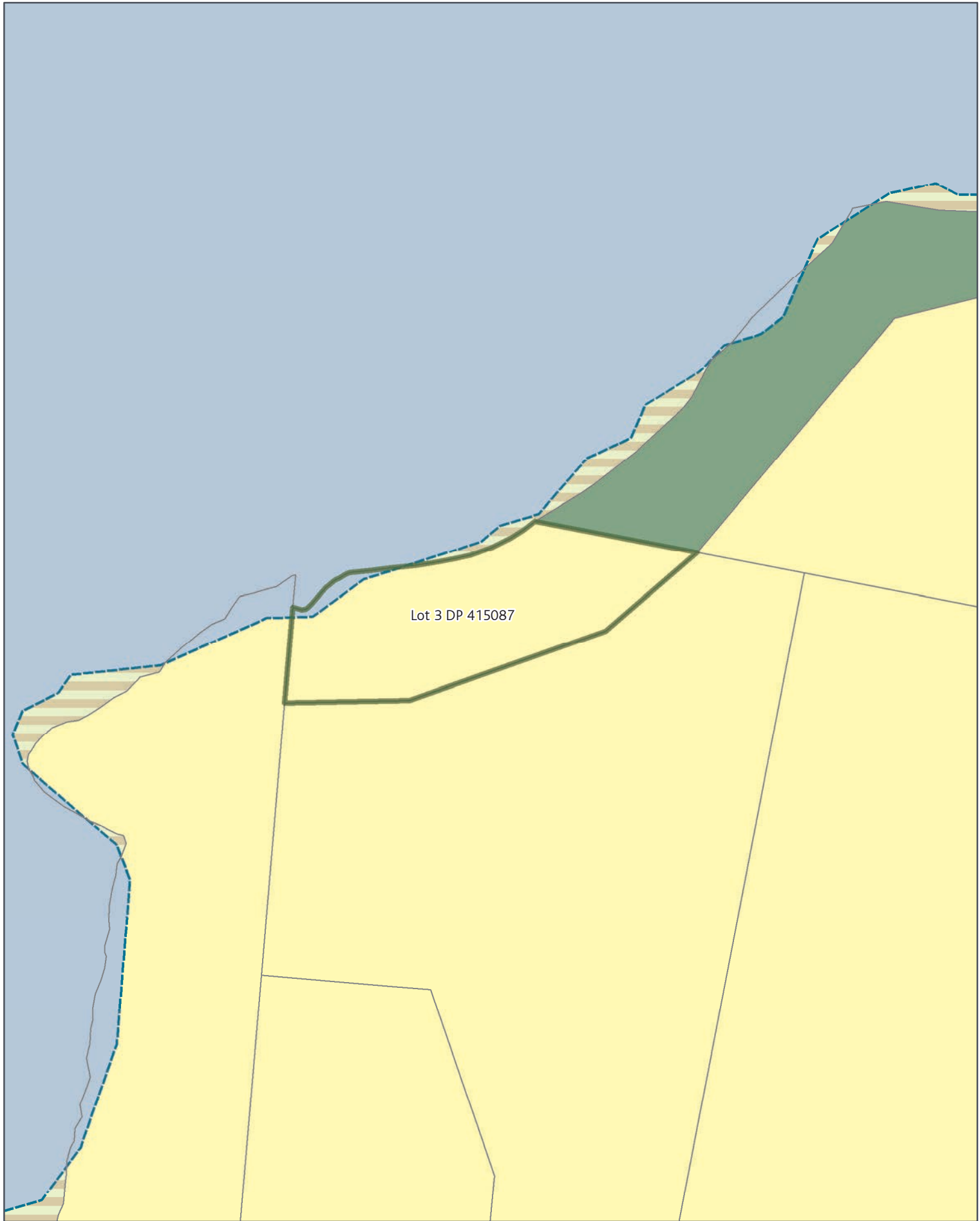
Rezone: Mixed Housing Suburban\_to\_Informal Recreation

Page 135 of 141



### SGIS13 Submission Gazette Reserves - Local

Rezone: Mixed Housing Suburban\_to\_Informal Recreation



Lot 3 DP 415087



Created Date: 27 Nov 2013  
Scale @ A4: 1:500  
Projection: NZTM  
Datum: NZGD2000

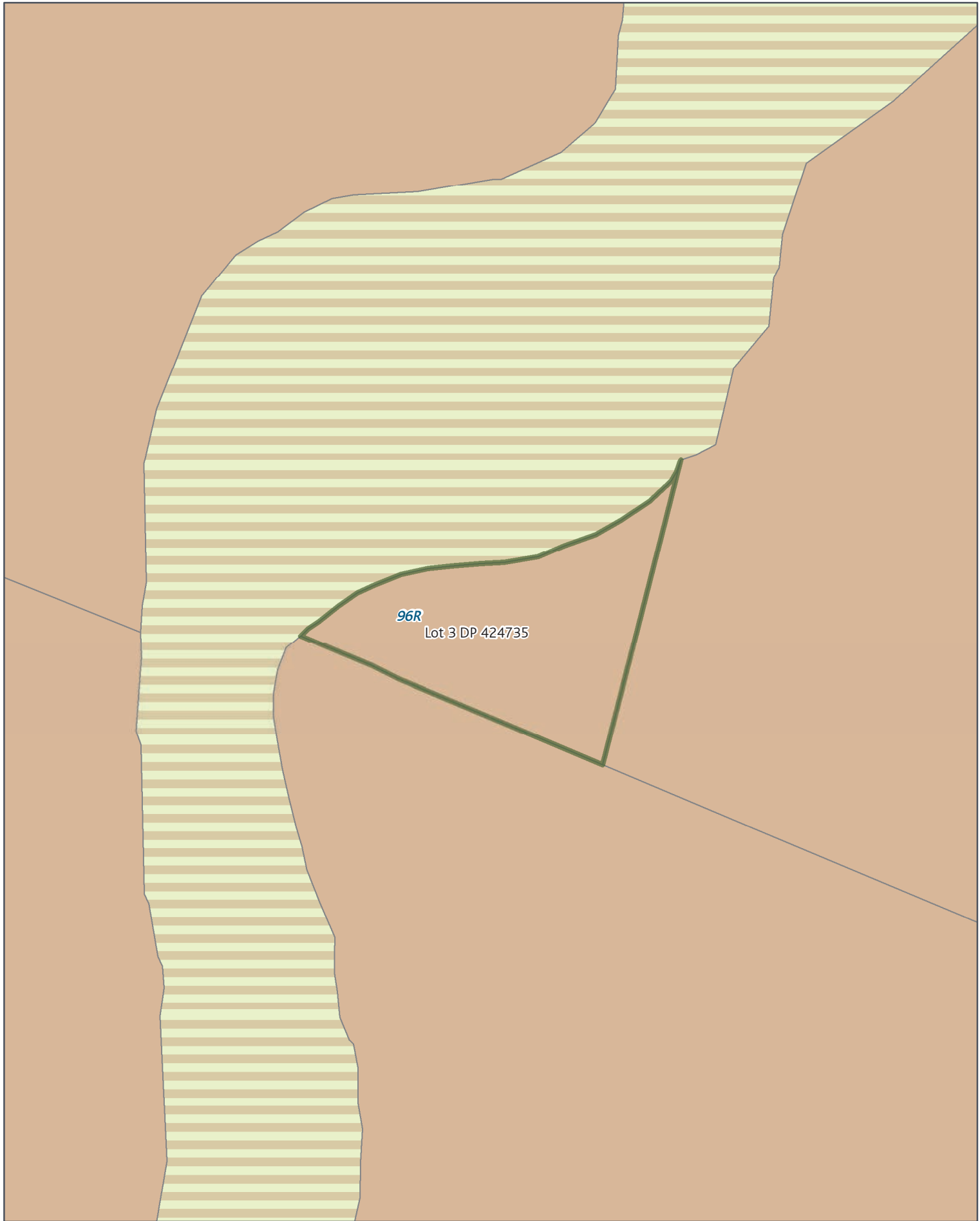


## SGIS13 Submission Gazette Reserves - Local

Rezone: General Coastal Marine [rcp], Large Lot\_to\_Conservation

Page 137 of 141





96R  
Lot 3 DP 424735



Created Date: 27 Nov 2013  
Scale @ A4: 1:500  
Projection: NZTM  
Datum: NZGD2000

0 1.25 2.5 5 7.5 10 m





## SGIS13 Submission Gazette Reserves - Local

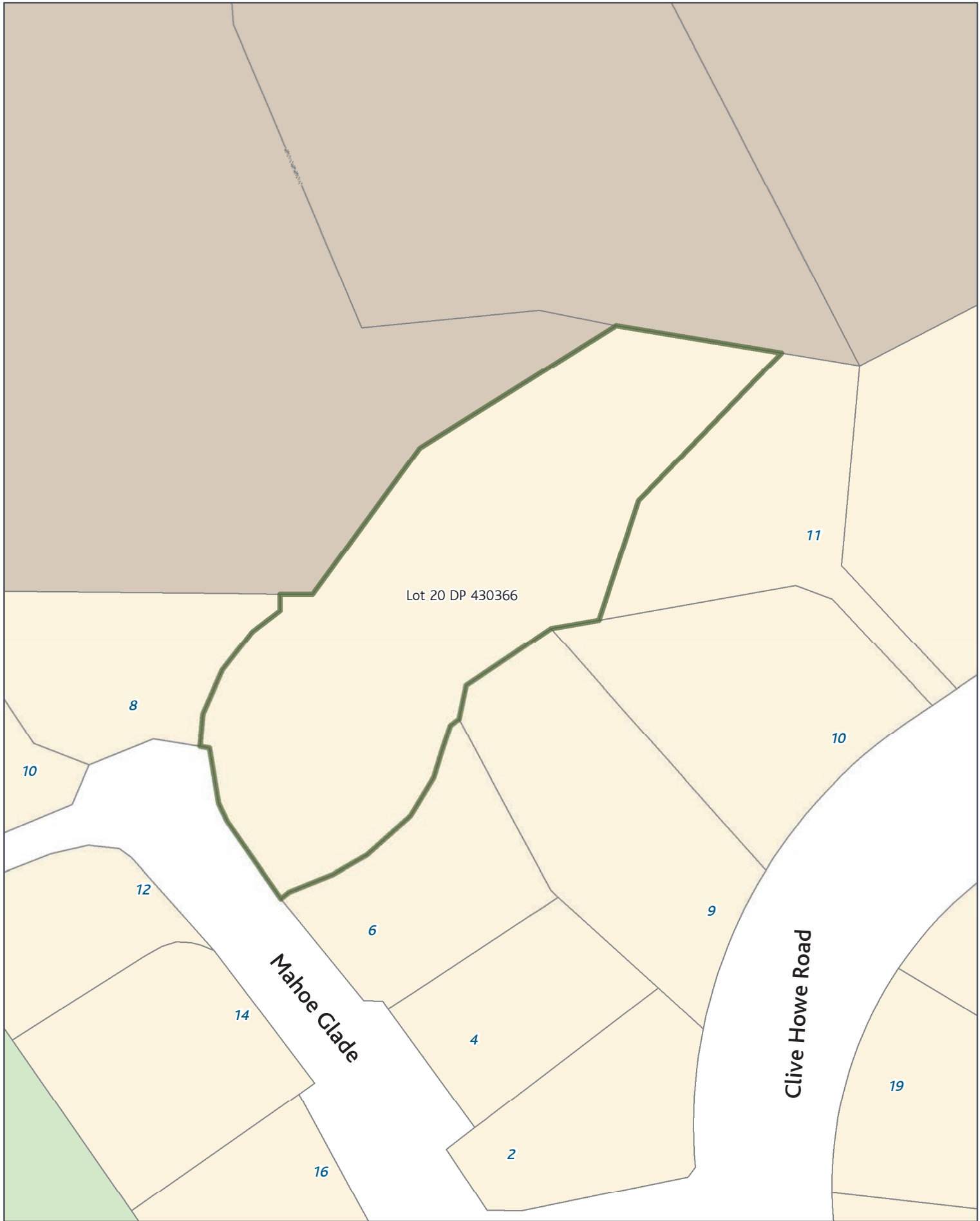
Rezone: General Coastal Marine [rcp], Rural Production\_to\_Informal Recreation

Page 139 of 141



Created Date: 27 Nov 2013  
 Scale @ A4: 1:4,000  
 Projection: NZTM  
 Datum: NZGD2000





Created Date: 27 Nov 2013  
Scale @ A4: 1:1,000  
Projection: NZTM  
Datum: NZGD2000



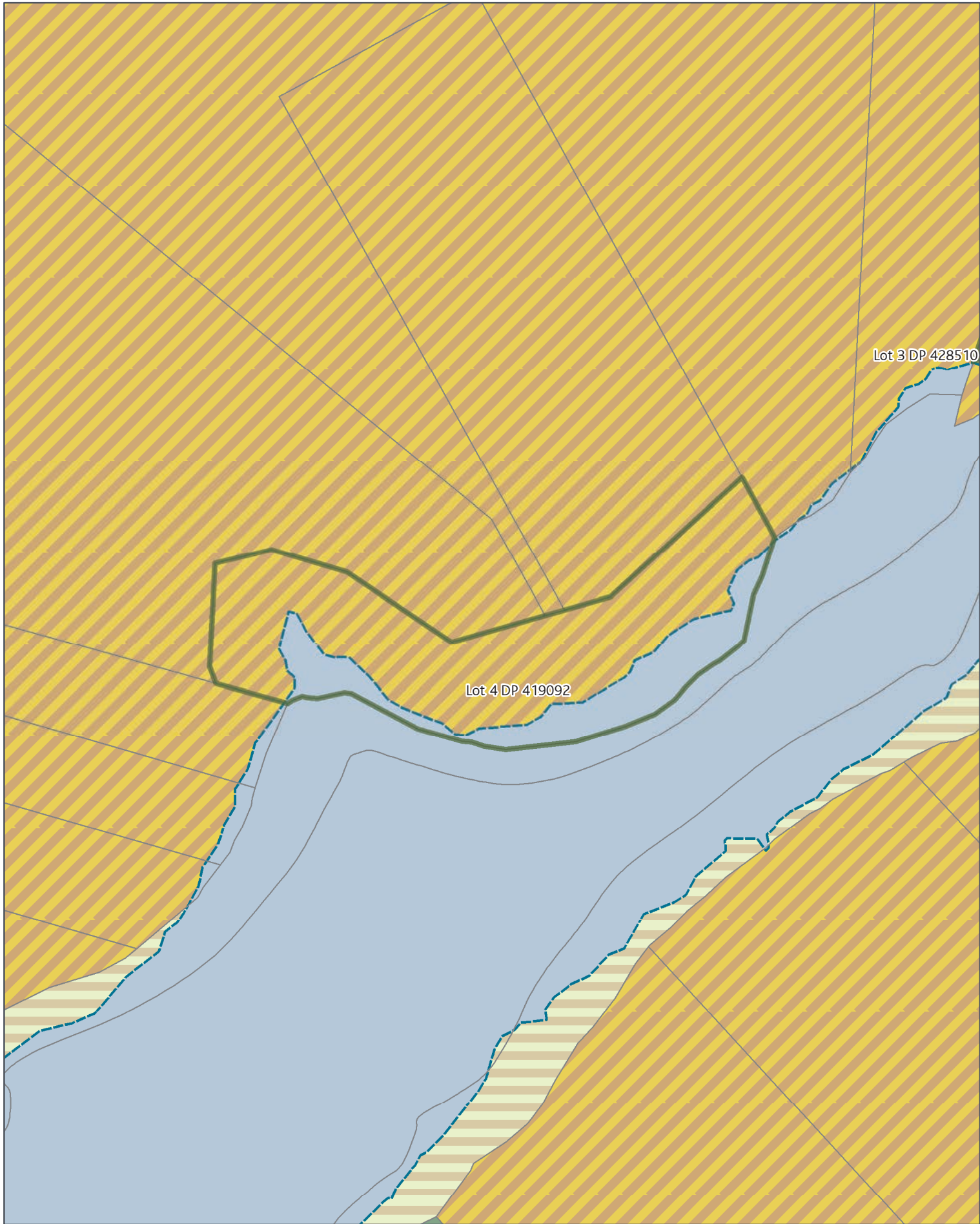
## SGIS13 Submission Gazette Reserves - Local

Rezone: Single House\_to\_Informal Recreation

Page 140 of 141







### SGIS13 Submission Gazette Reserves - Local

Rezone: General Coastal Marine [rcp], Rural and Coastal settlement\_to\_Conservation

Page 141 of 141